# Quassaick Creek

## Newburgh, New York

## 1778 - 1957

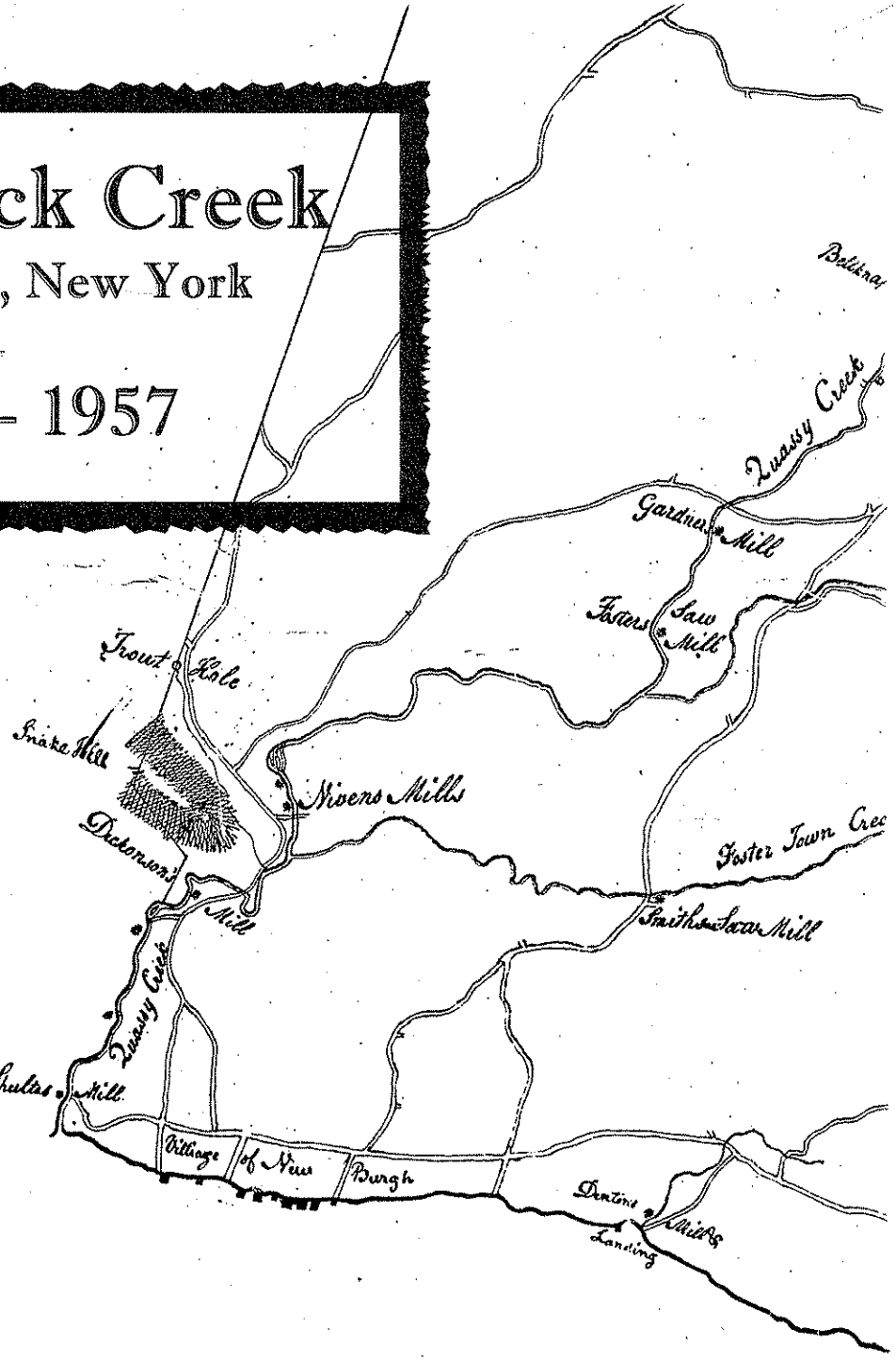


New Burgh May 1. 1798
Protracted by a Scale of
40 Chains to an Inch by
Wm W. Sackett Surveyor

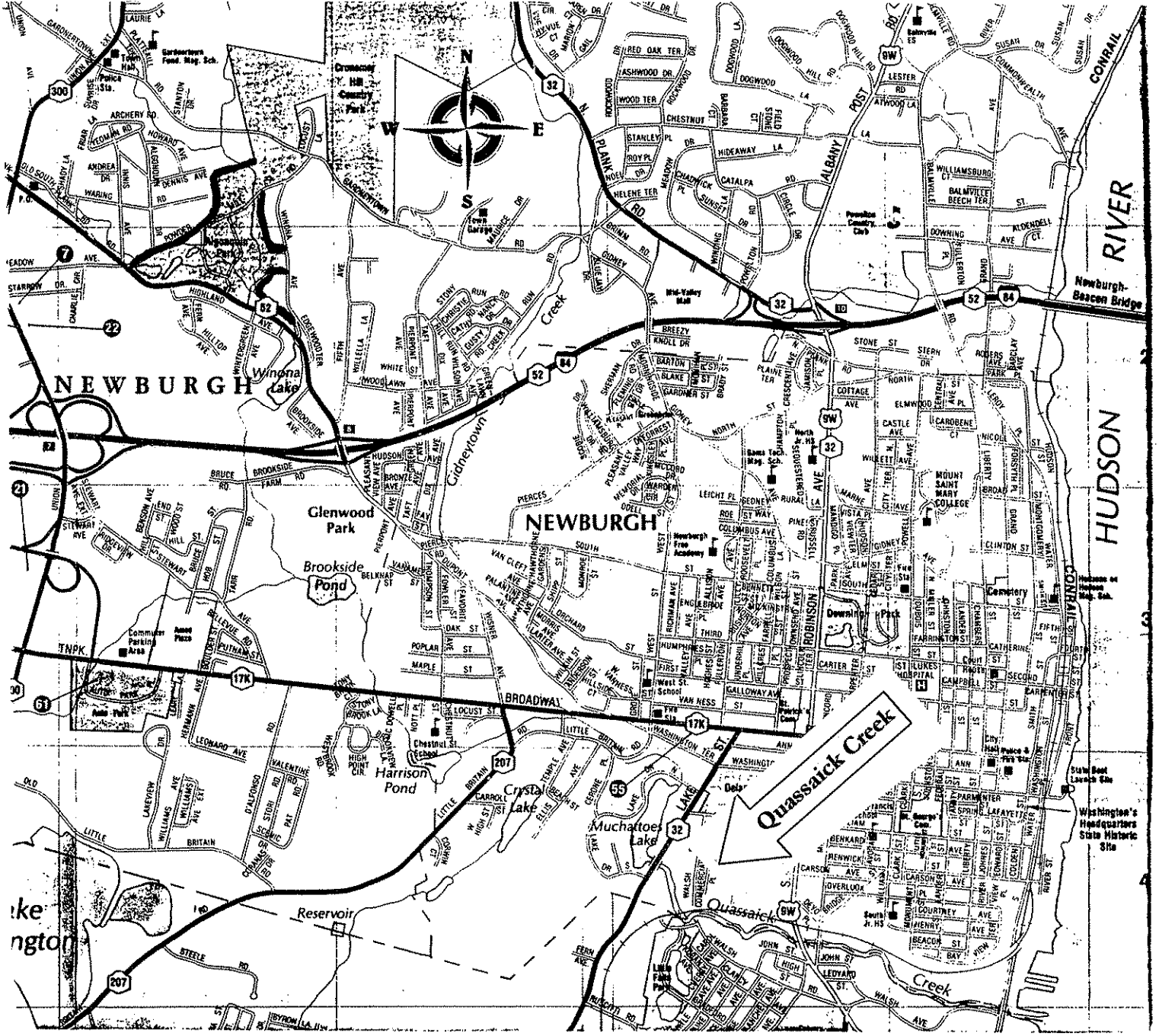


# QUASSAICK CREEK TRAIL

Newburgh, New York
2000

# PART of HUDSON's

q. the position of Fort Montgomery and Fort Cl

'bains, &c to obstruct the Passage of his MAJE.

1777

by Lieut.t John Knight of the Royal N:

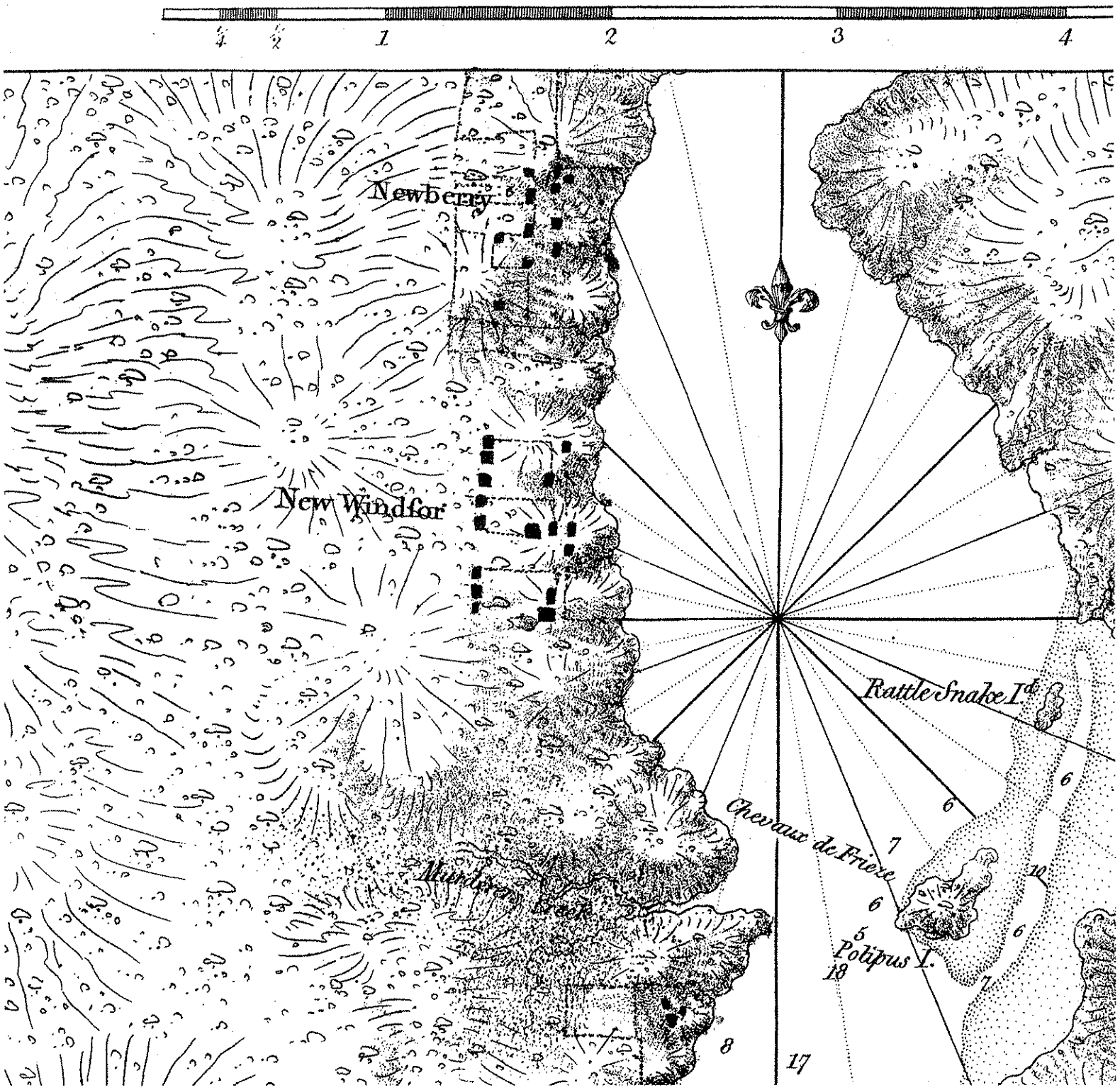

# 1778 Thos. Machin map

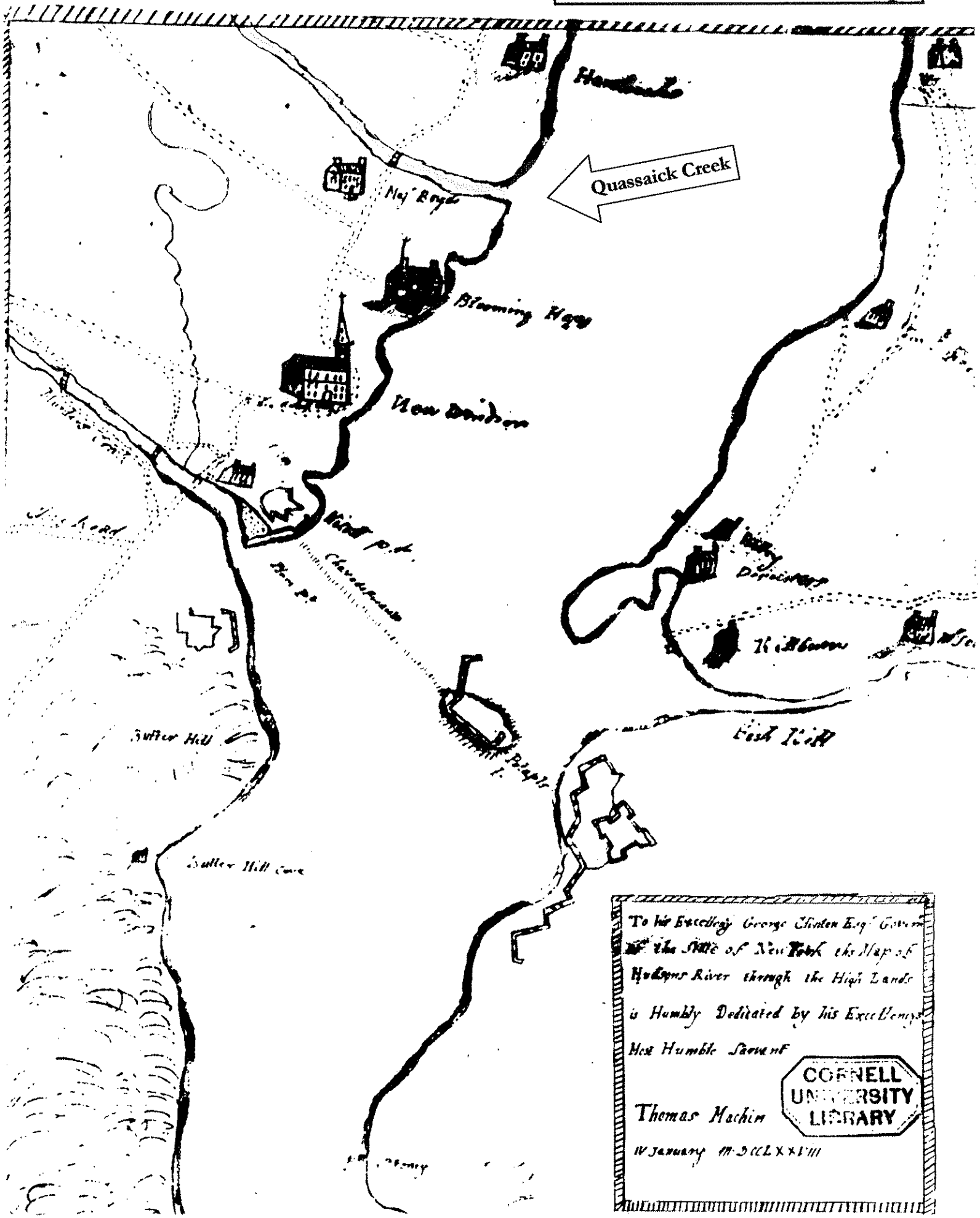

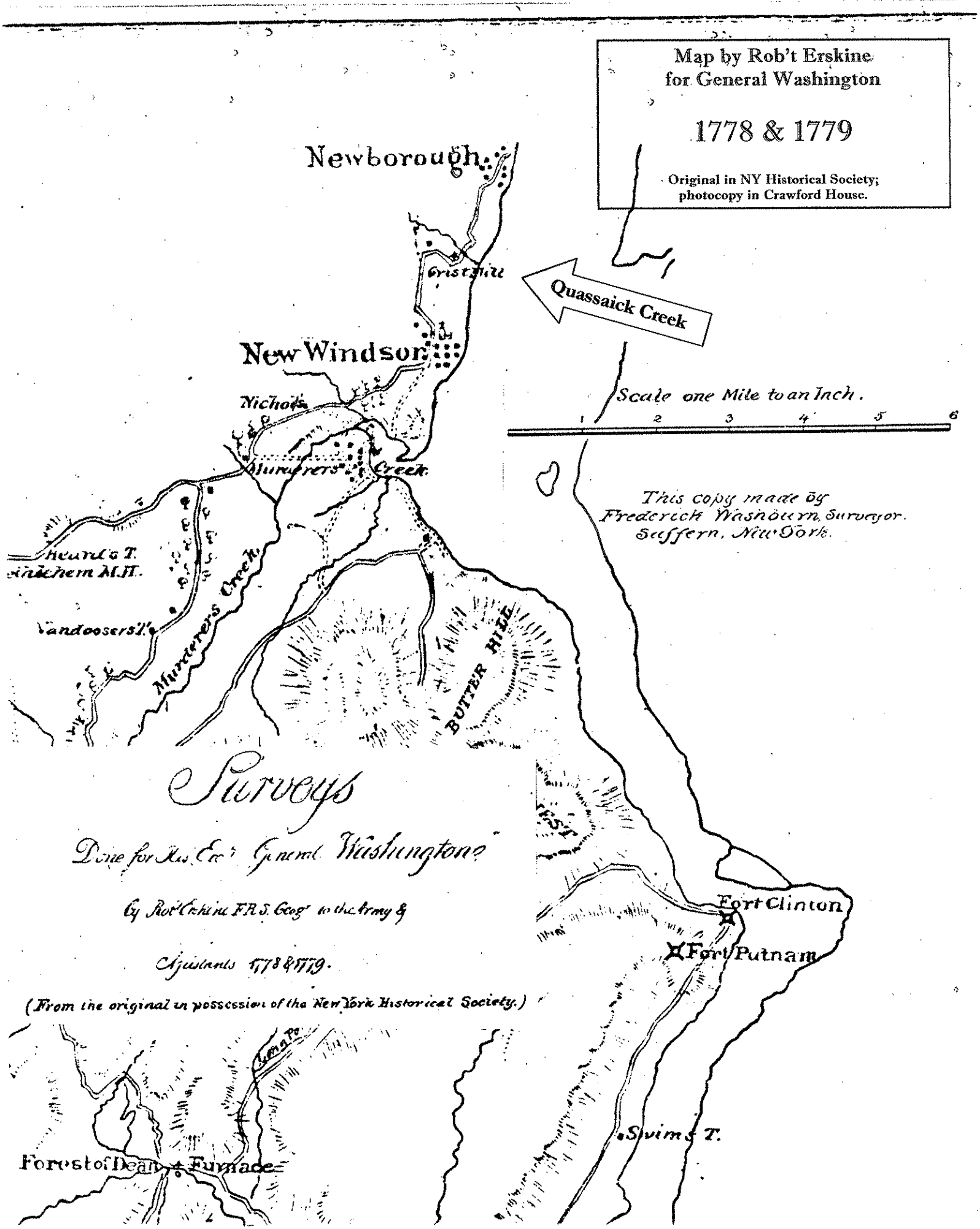
Map by Rob't Erskine
for General Washington
1778 & 1779
Original in NY Historical Society;
photocopy in Crawford House.
Newborough
Quassaick Creek
New Windsor
Nichols
Murderers Creek
Scale one Mile to an Inch.
1 2 3 4 5 6
This copy made by
Frederick Washburn, Surveyor.
Suffern, New York.
Heard's T.
Vandoosers T.
Murderers Creek
BUTTER HILL
Surveys
Done for His Exc^y General Washington
By Rob^t Erskine F.R.S. Geog^r to the Army &
Assistants 1778 & 1779.
(From the original in possession of the New York Historical Society.)
Fort Clinton
Fort Putnam
Swim's T.
Forest of Dean Furnace

*detail from*

# 1781 Erskine Dewitt map

New York Historical Society

No. 128 "Roads from New Windsor to Goshen, Florida, Chester, etc.

late 1700's

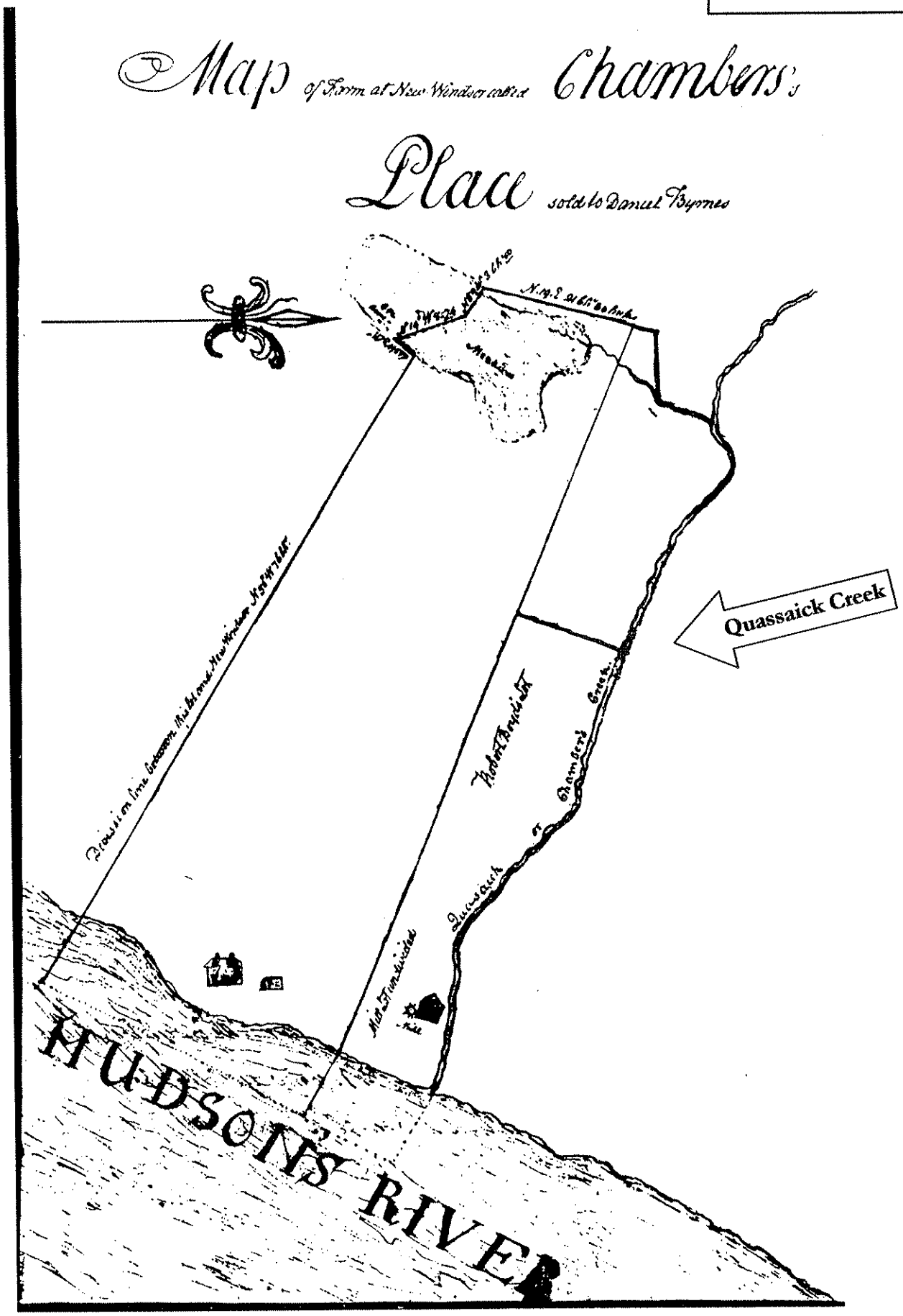


LOCATION OF THE CLINTON FARMHOUSE
FROM GOVERNOR GEORGE CLINTON'S PAPERS

Courtesy of the New-York Historical Society, New York City

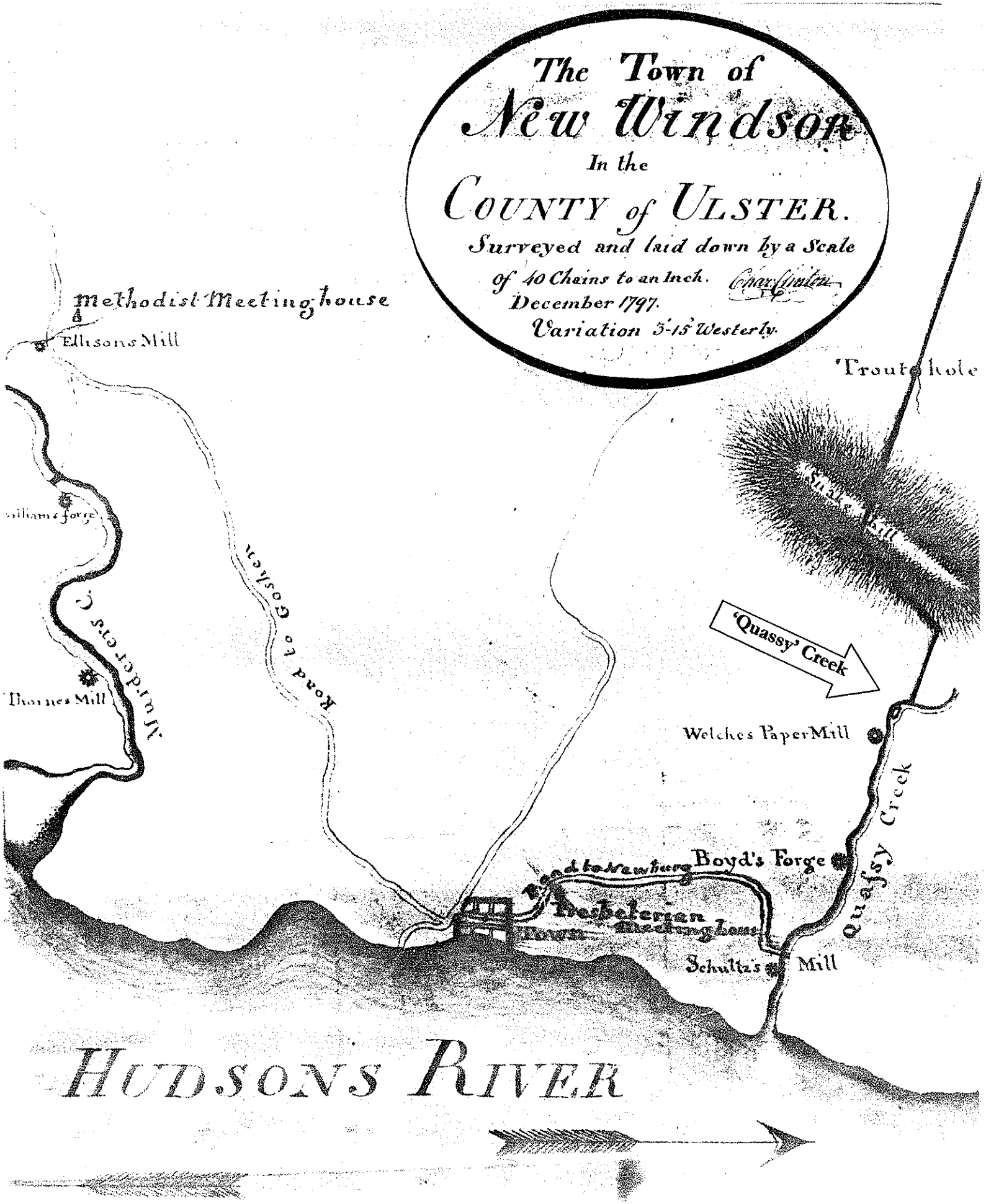
The Town of
New Windsor
In the
COUNTY of ULSTER.
Surveyed and laid down by a Scale
of 40 Chains to an Inch.
December 1797.
Variation 3-15 Westerly.
Methodist Meeting house
Ellisons Mill
Troutehole
Road to Goshen
Murderers C.
Thornes Mill
'Quassy' Creek
Welches Paper Mill
Quassy Creek
Boyd's Forge
Road to Newburg
Presbeterian Meeting house
Town
Schultz's Mill
HUDSONS RIVER

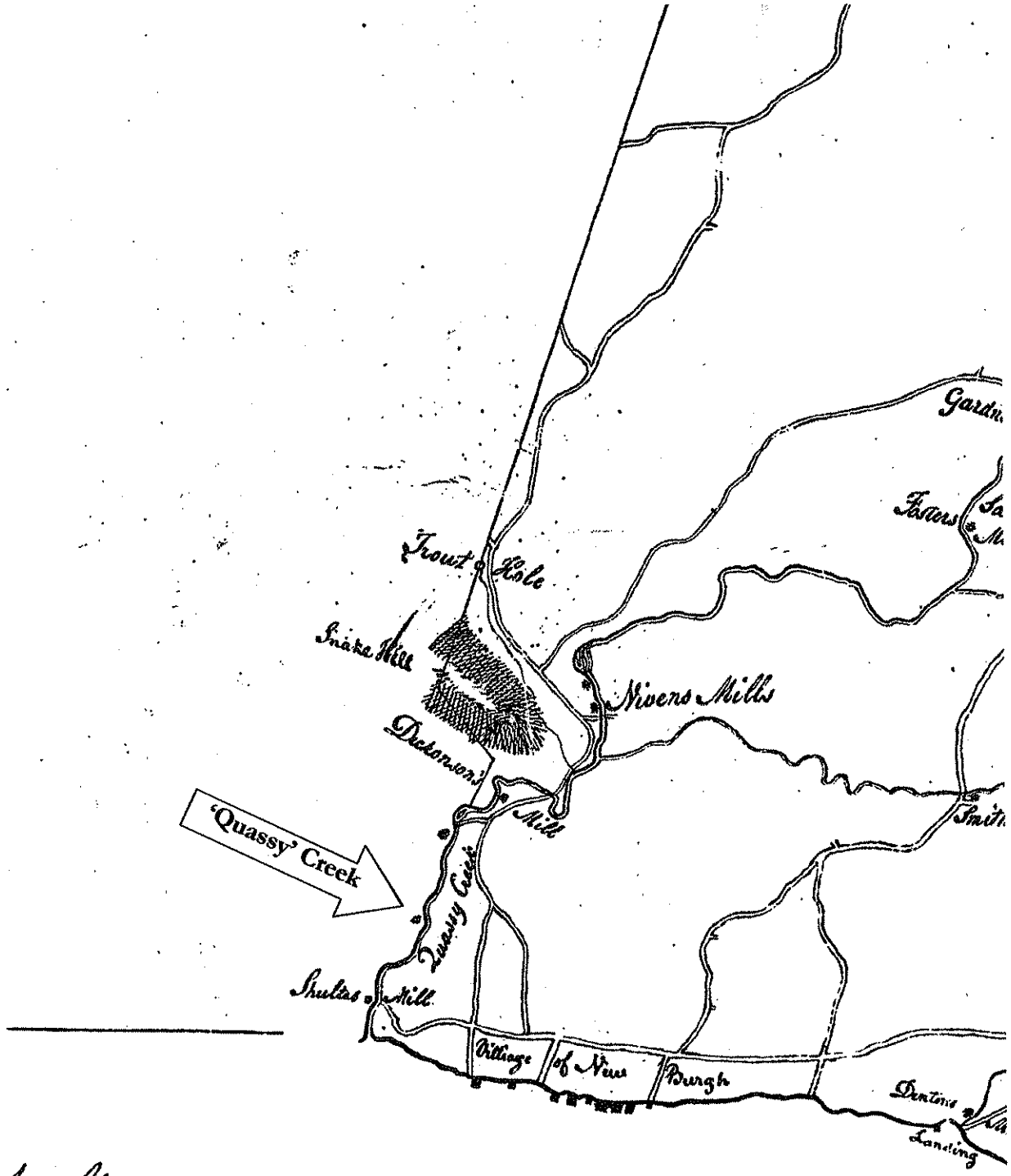


New Burgh May 1. 1798

Protracted by a Scale of

40 Chains to an Inch by

Wm. Wc Sacket Surveyor

Fishkill upper Landing

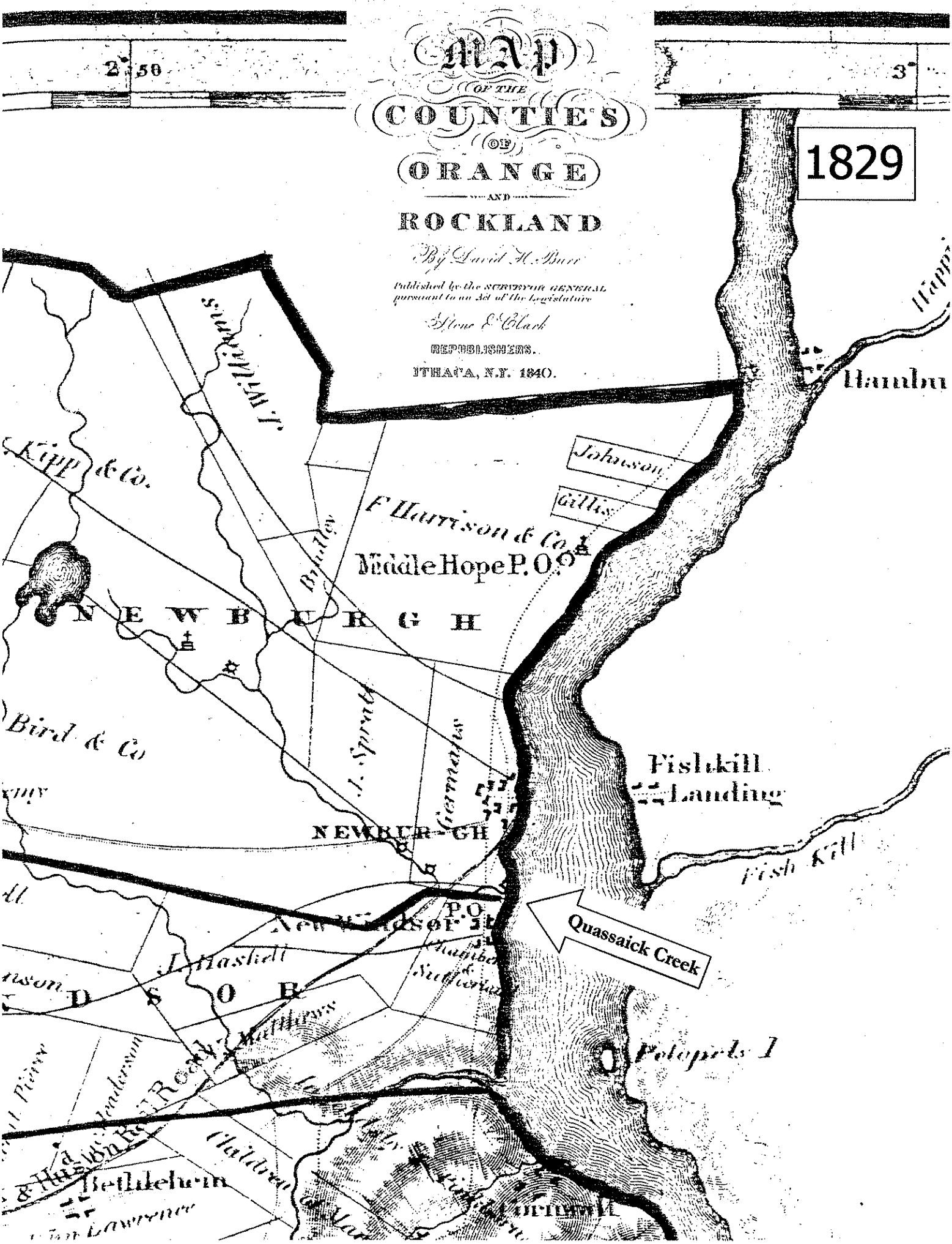
MAP
OF THE
COUNTIES
OF
ORANGE
AND
ROCKLAND
By David H. Burr
Published by the SURVEYOR GENERAL pursuant to an Act of the legislature
Stone & Clark
REPUBLISHERS.
ITHACA, N.Y. 1840.
1829
Kipp & Co.
Johnson
Gillis
F. Harrison & Co.
Middle Hope P.O.
NEWBURGH
Bird & Co
Fishkill Landing
NEWBURGH
Fish Kill
Quassaick Creek
Bethlehem

# 1846
# E. Whitefield



# 1850

## Sidney map of Orange County

# 1850

## inset, Sidney map

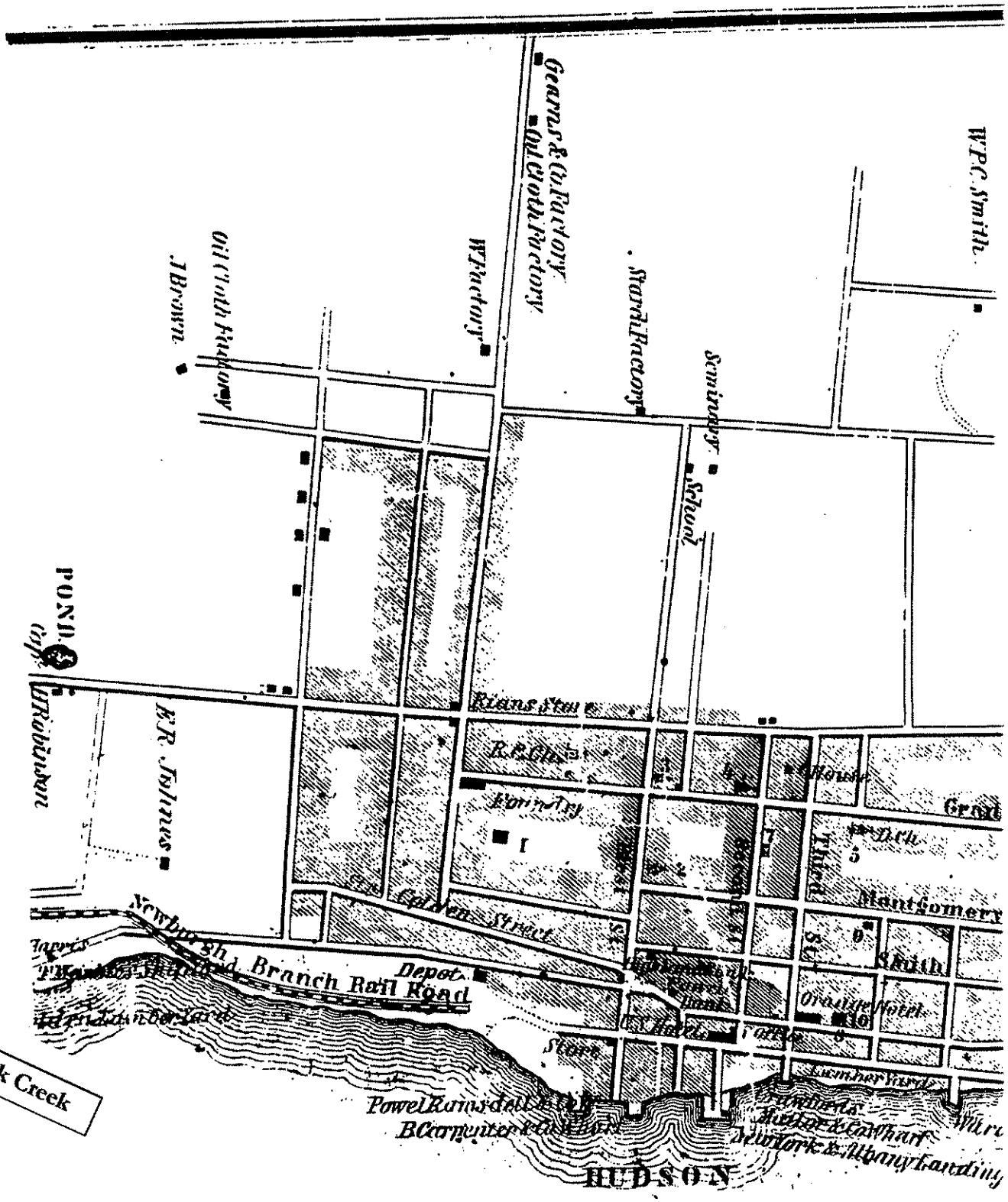


inset, 1850 Sidney map of Orange County

# 1859 City Directory map

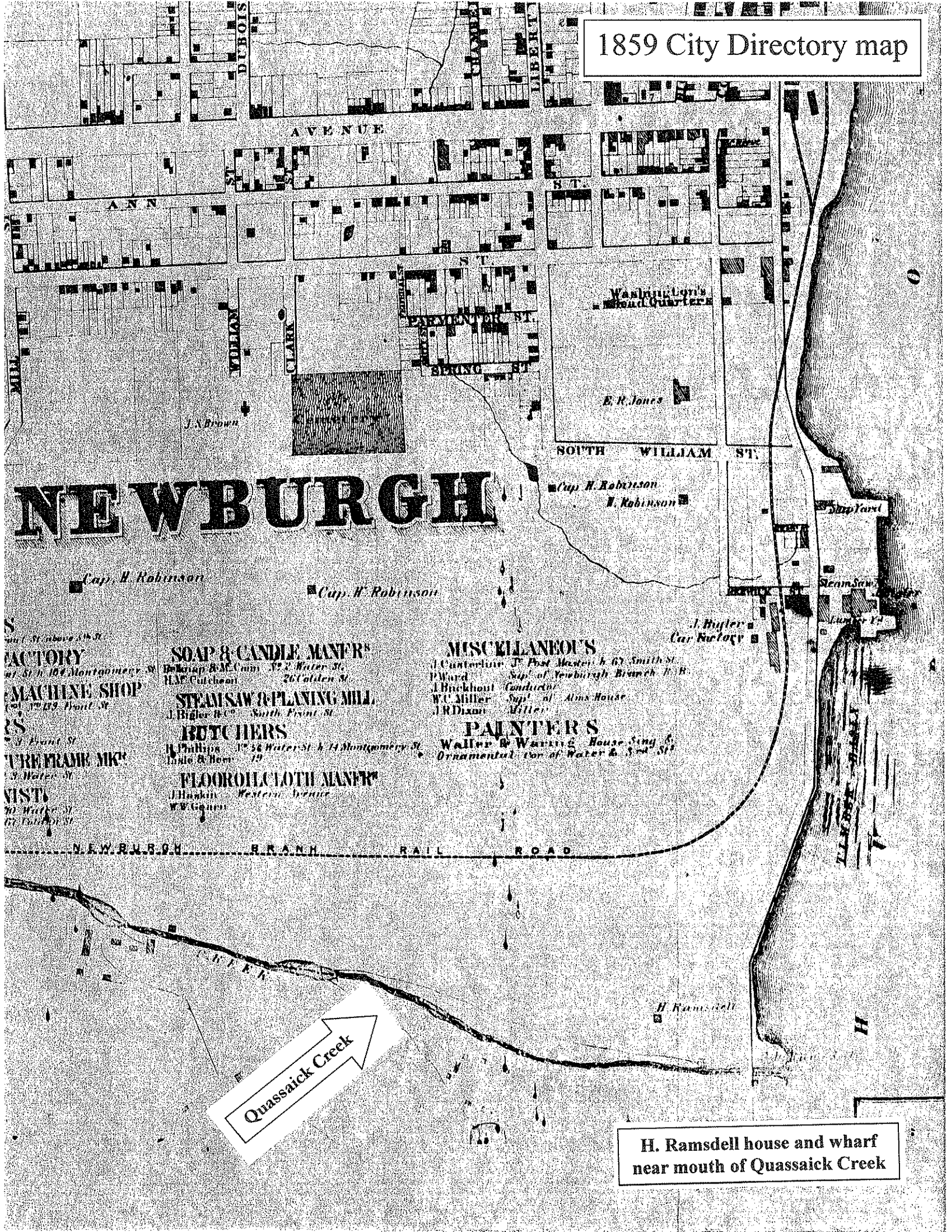


H. Ramsdell house and wharf near mouth of Quassaick Creek

# 1864 Farm Map of New Windsor

# 1864
# Hughes Farm Map
## of Newburgh

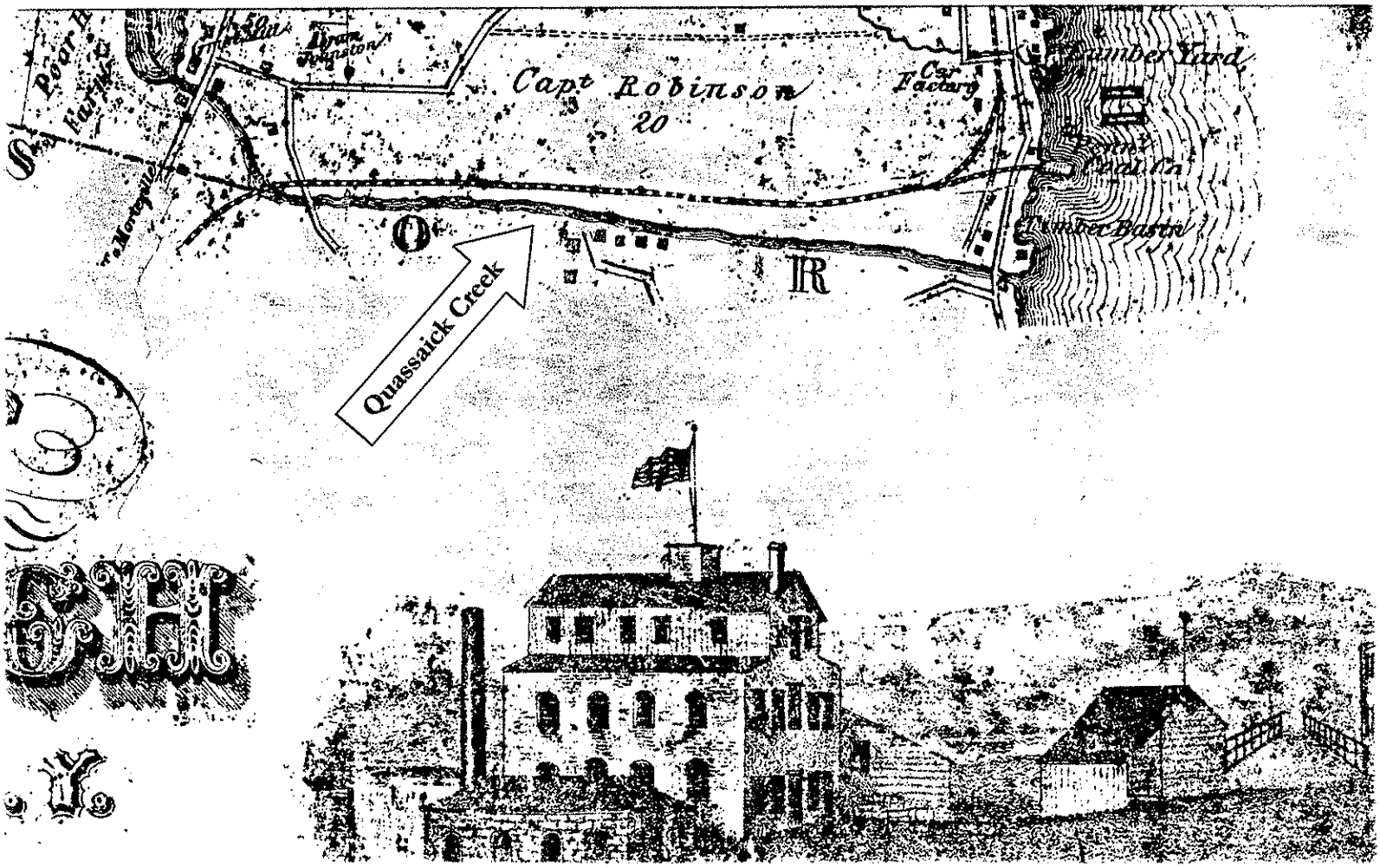

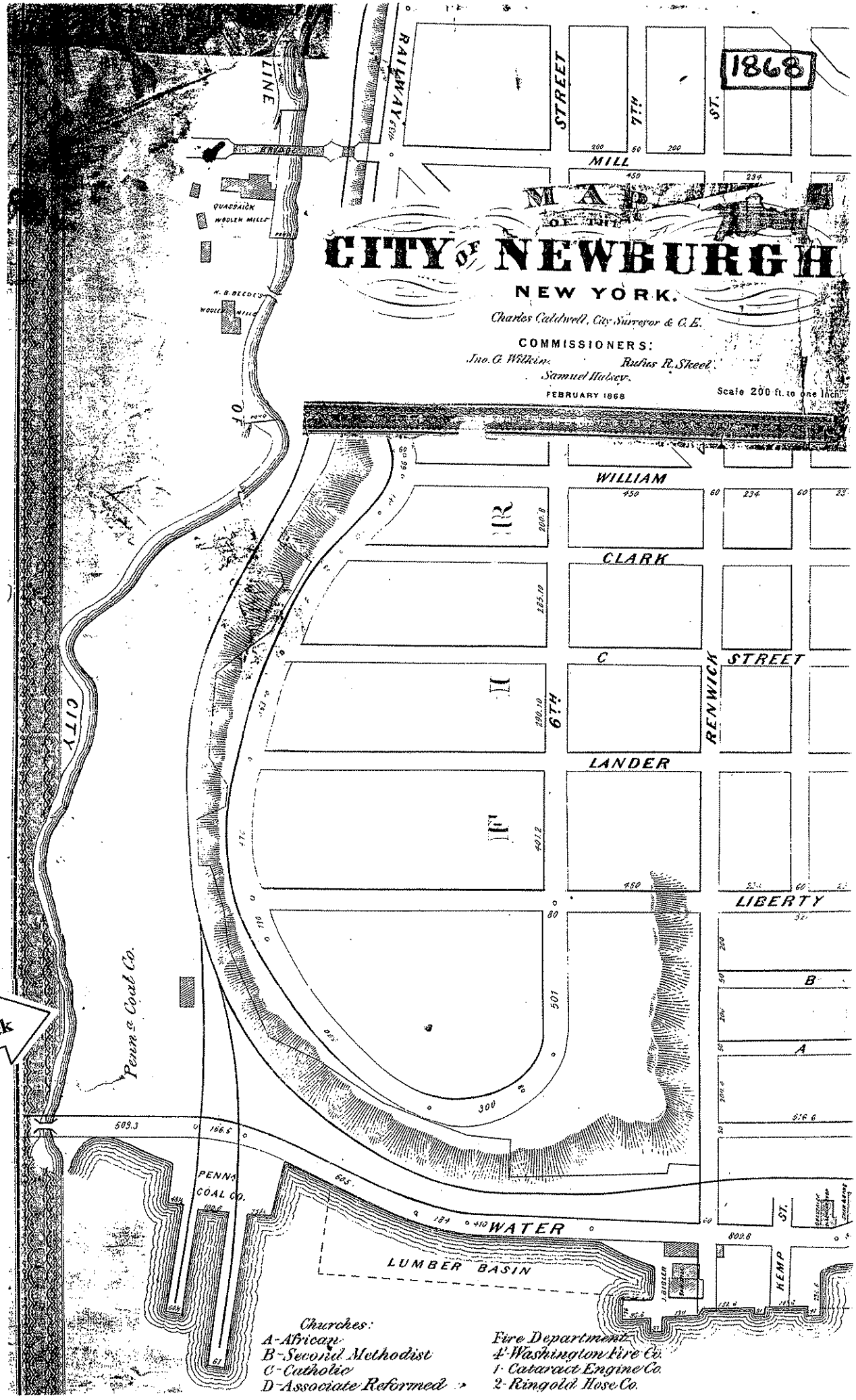


Quassaick Creek

**BEERS ATLAS 1875**
**New Windsor page**

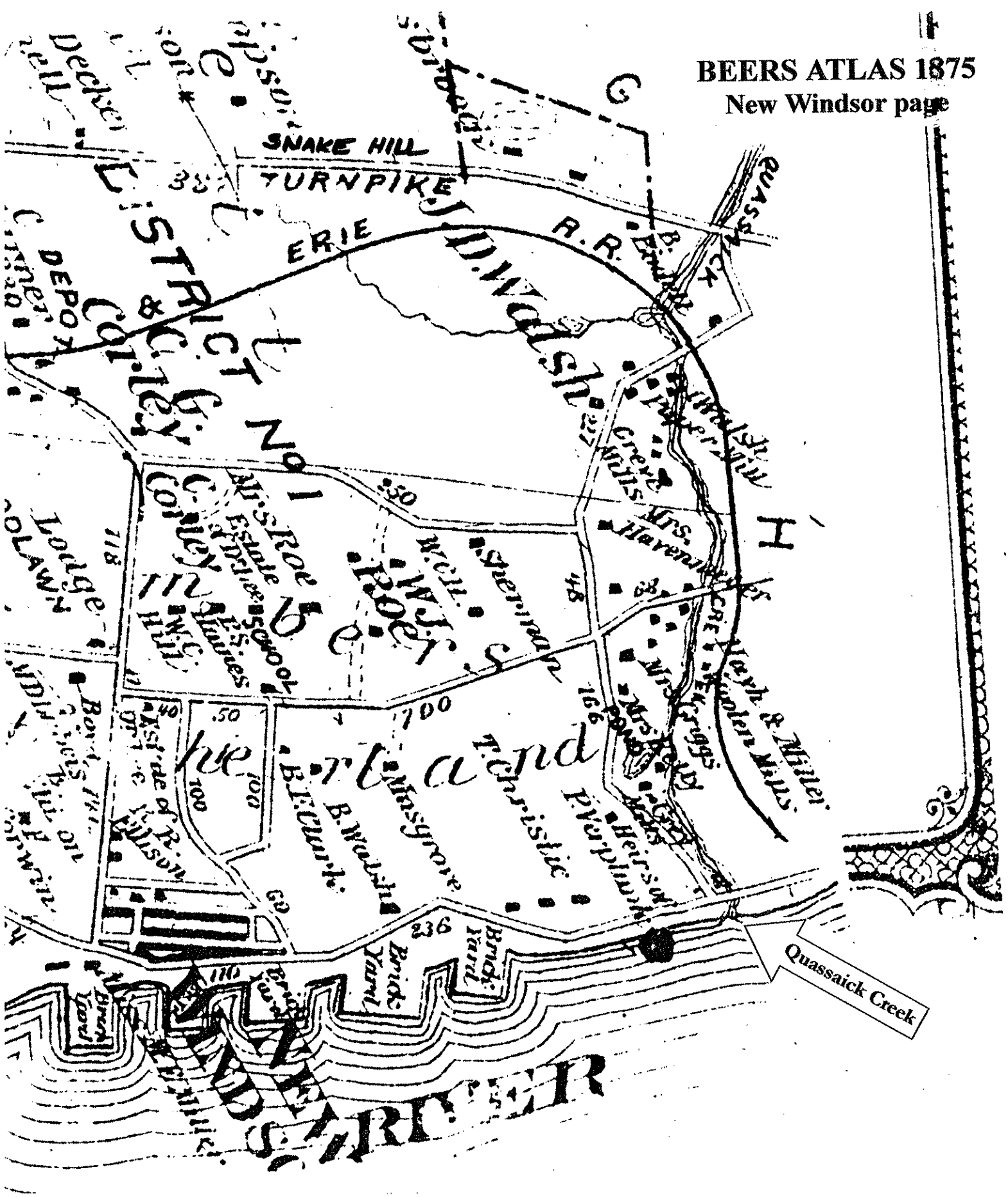




# 1875 Birds -Eye

15. Haigh & Mellor, Woolen Blanket Manufacturers

18. N.B. Hayt, Quassaic Woolen Mills

COPYRIGHT 2, PUBLISHED BY H.H. BAILEY & CO.

# 1875 Birds-Eye
## continued

2. Chadwick Brothers,
Tremont Bleachery



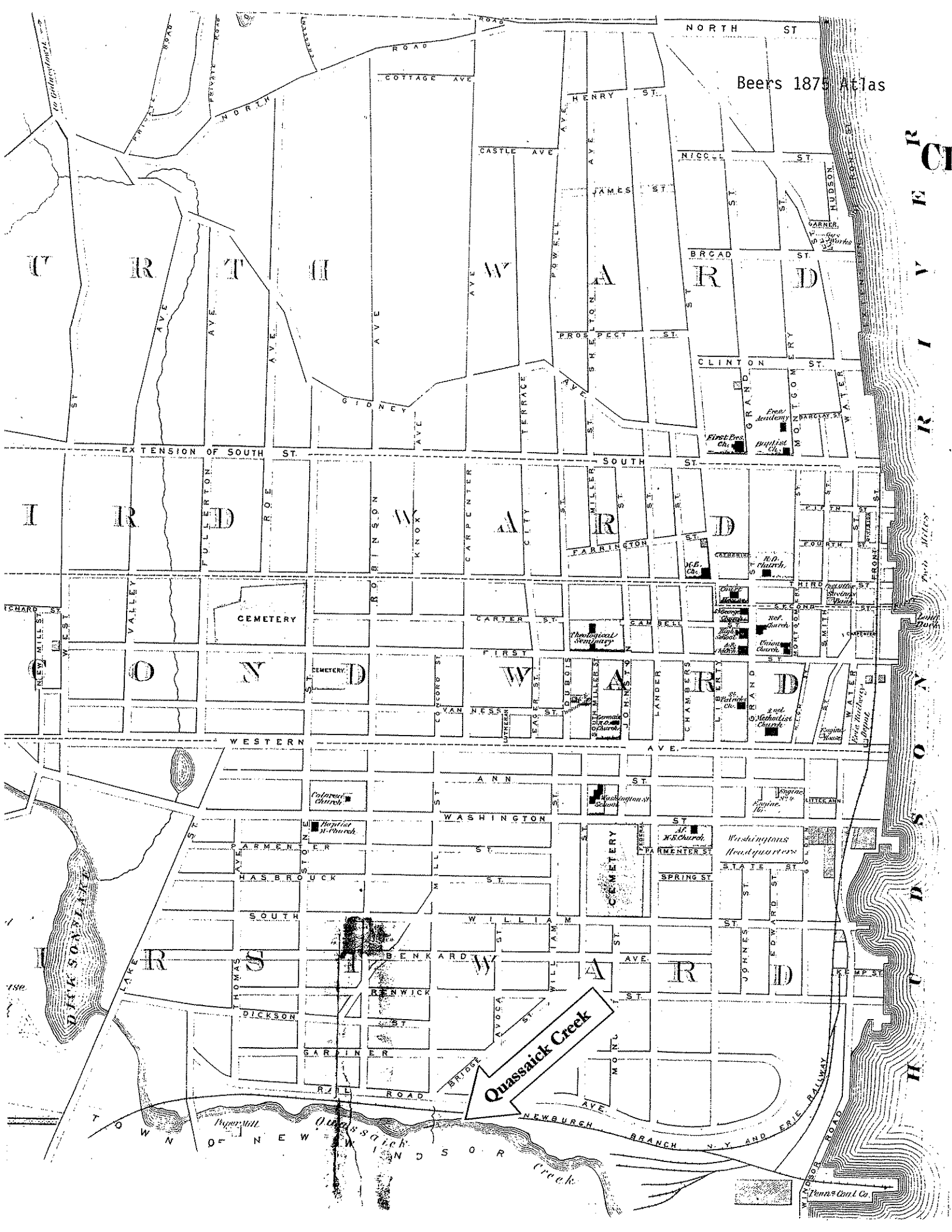
Beers 1875 Atlas
NORTH ST
COTTAGE AVE
HENRY ST.
CASTLE AVE
NICOLL ST.
JAMES ST.
BROAD ST.
PROSPECT ST.
CLINTON ST.
GIDNEY AVE
EXTENSION OF SOUTH ST.
SOUTH ST.
FARRINGTON ST.
FIFTH ST.
FOURTH ST.
THIRD ST.
SECOND ST.
CEMETERY
CARTER ST.
CAMBELL
FIRST ST.
VAN NESS ST.
WESTERN AVE.
ANN ST.
WASHINGTON ST
PARMENTER ST
HASBROUCK ST.
SOUTH WILLIAM ST.
BENKARD AVE.
RENWICK ST.
DICKSON ST
GARDINER
RAIL ROAD
NEWBURGH BRANCH N.Y. AND ERIE RAILWAY
Quassaick Creek
Quassaick Creek
DICKSONSLAKE
TOWN OF NEW WINDSOR
Paper Mill
Penna Coal Co.
Washingtons Headquarters
Theological Seminary
Free Academy
First Pres. Ch.
Baptist Ch.
Colored Church
Baptist M. Church
Washington St School
Ref. Church
Union Church
2nd Methodist Church
Engine House
Erie Railway Depot
Long Dock
HUDSON RIVER
WINDSOR ROAD
LAKE ST
THOMAS AVE
ROBINSON AVE
KNOX AVE
CARPENTER AVE
CITY ST
MILLER ST
SHELTON AVE
POWELL AVE
TERRACE AVE
GRAND ST
MONTGOMERY ST
WATER ST
HUDSON ST
FRONT ST
EXTENSION OF FRONT ST
GARNER
Gas Works
FULLERTON AVE
ROE AVE
VALLEY
WEST ST
NEW MILL ST
CONCORD ST
LUTHERAN
EAGER ST
DUBOIS ST
SOUTH MILLER ST
JOHNSTON ST
LANDER
CHAMBERS
LIBERTY
MONTGOMERY ST
SMITH ST
CARPENTER
FEDERAL
JOHNES ST
EDWARD ST
GOLDEN
LITTLE ANN
KEMP ST
MILL ST
STONE
AVOCA ST
BRIDGE
MONT
WILLIAM ST
PRIVATE ROAD
CRESCENT
Two Miles

1880

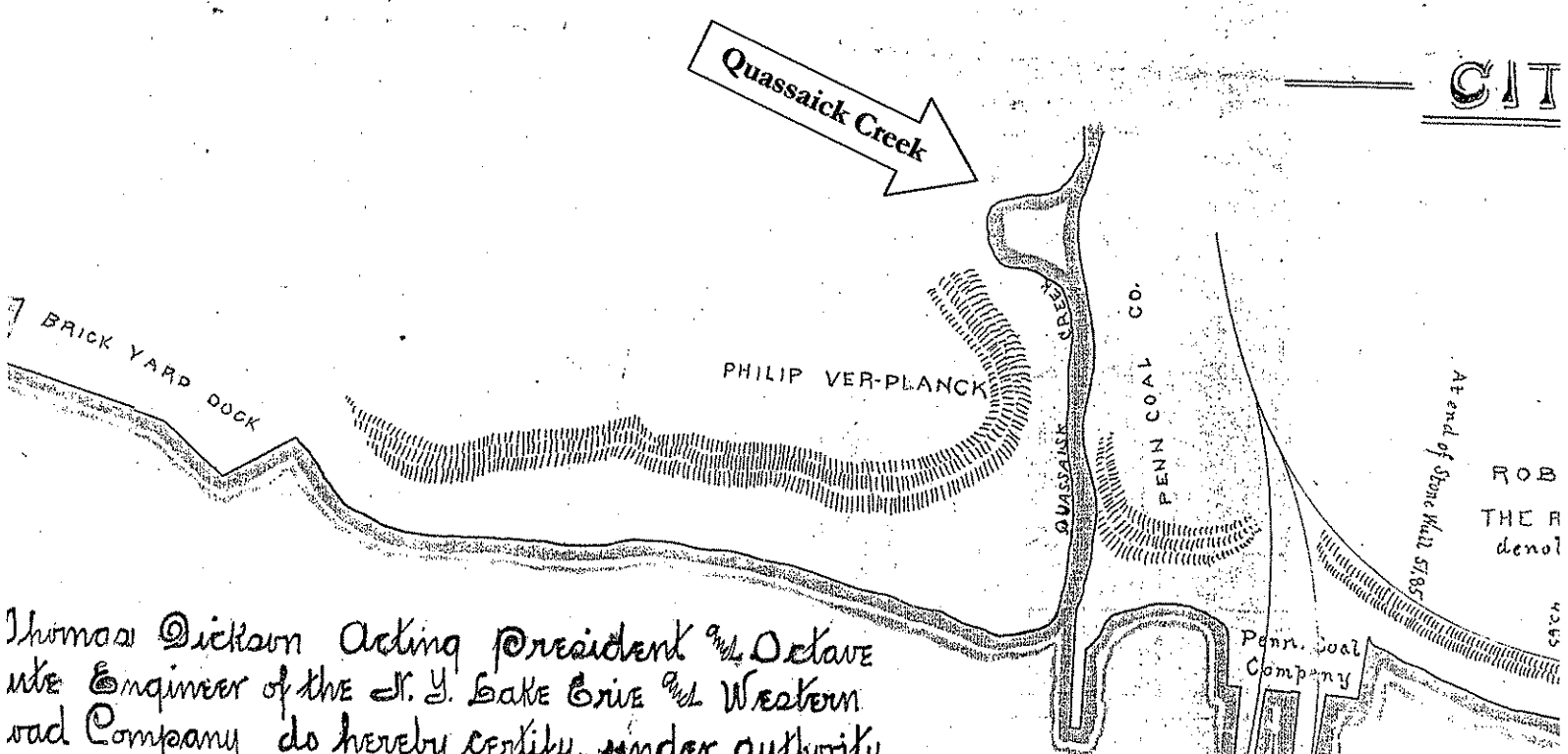


Thomas Dickson Acting President and Octave
ute Engineer of the N. Y. Lake Erie and Western
oad Company do hereby certify, under authority
: Board of Directors of the said Company, that
s the Maps and profiles of the routes, intended to be
ed by the said Company, to connect their present
f Railroad with the Hudson River in the City of
wgh and County of Orange.

In Witness Whereof we have hereto set our hands
at the City of New York this 11th day of August
A.D. 1880

Thos. Dickson

HUDSON

Acting President

O. Chanute

Chief Engineer.

1

to Office

# 1884 Sanborn Fire Insurance Map



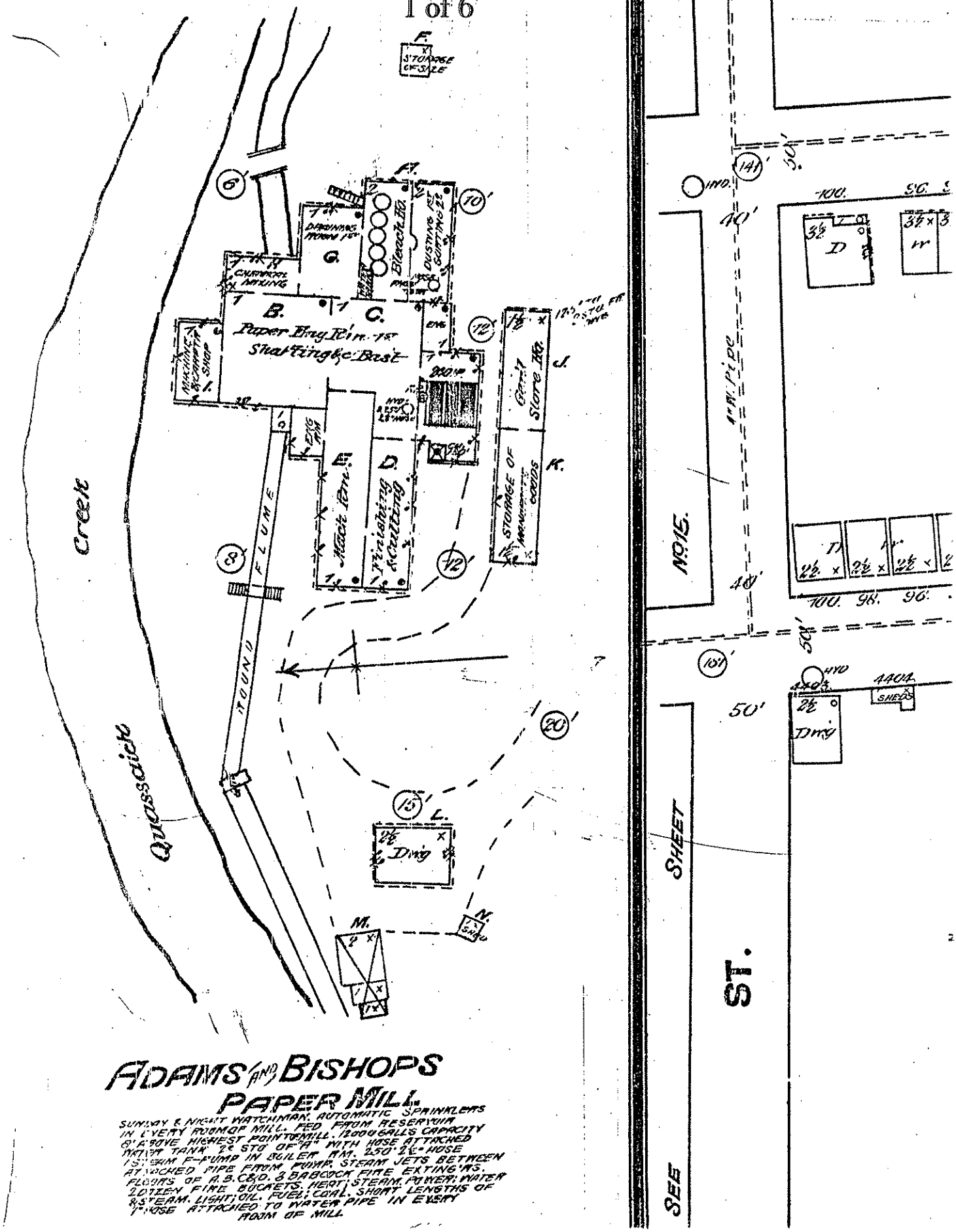


ADAMS (AND) BISHOPS
PAPER MILL.

SUNDAY & NIGHT WATCHMAN. AUTOMATIC SPRINKLERS IN EVERY ROOM OF MILL. FED FROM RESERVOIR 9' ABOVE HIGHEST POINT OF MILL. 12000 GALLS CAPACITY WATER TANK 7' SQ OF 7' WITH HOSE ATTACHED 1 STEAM F-PUMP IN BOILER RM. 250' 2½" HOSE ATTACHED PIPE FROM PUMP. STEAM JETS BETWEEN FLOORS OF A.B.C&D. 3 BABCOCK FIRE EXTING'RS. 20 TEN FIRE BUCKETS. HEAT; STEAM. POWER; WATER & STEAM. LIGHT; OIL. FUEL; COAL. SHORT LENGTHS OF 1" HOSE ATTACHED TO WATER PIPE IN EVERY ROOM OF MILL

# 1884 Sanborn Fire Insurance Map



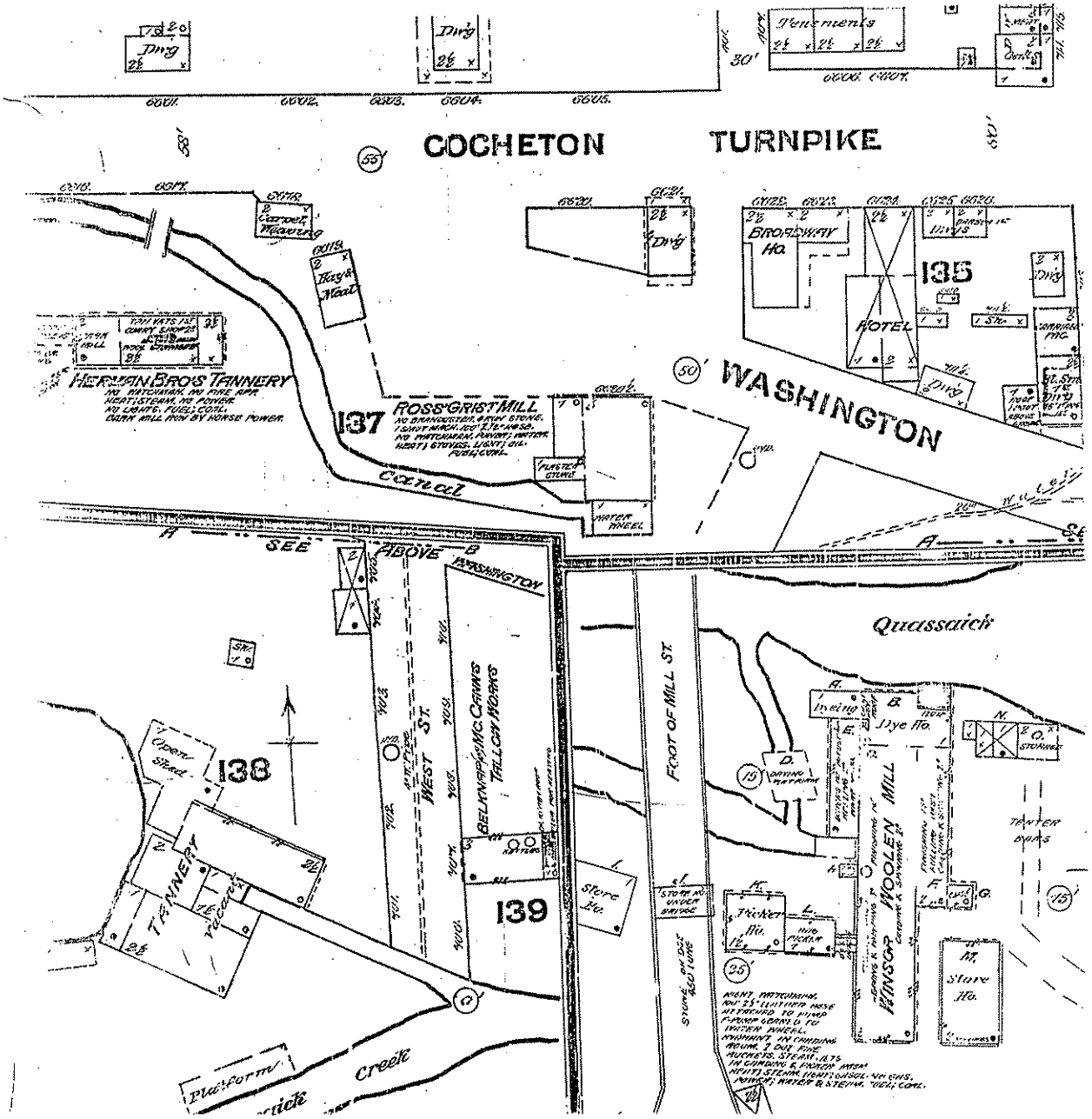

# 1884 Sanborn Fire Insurance Map



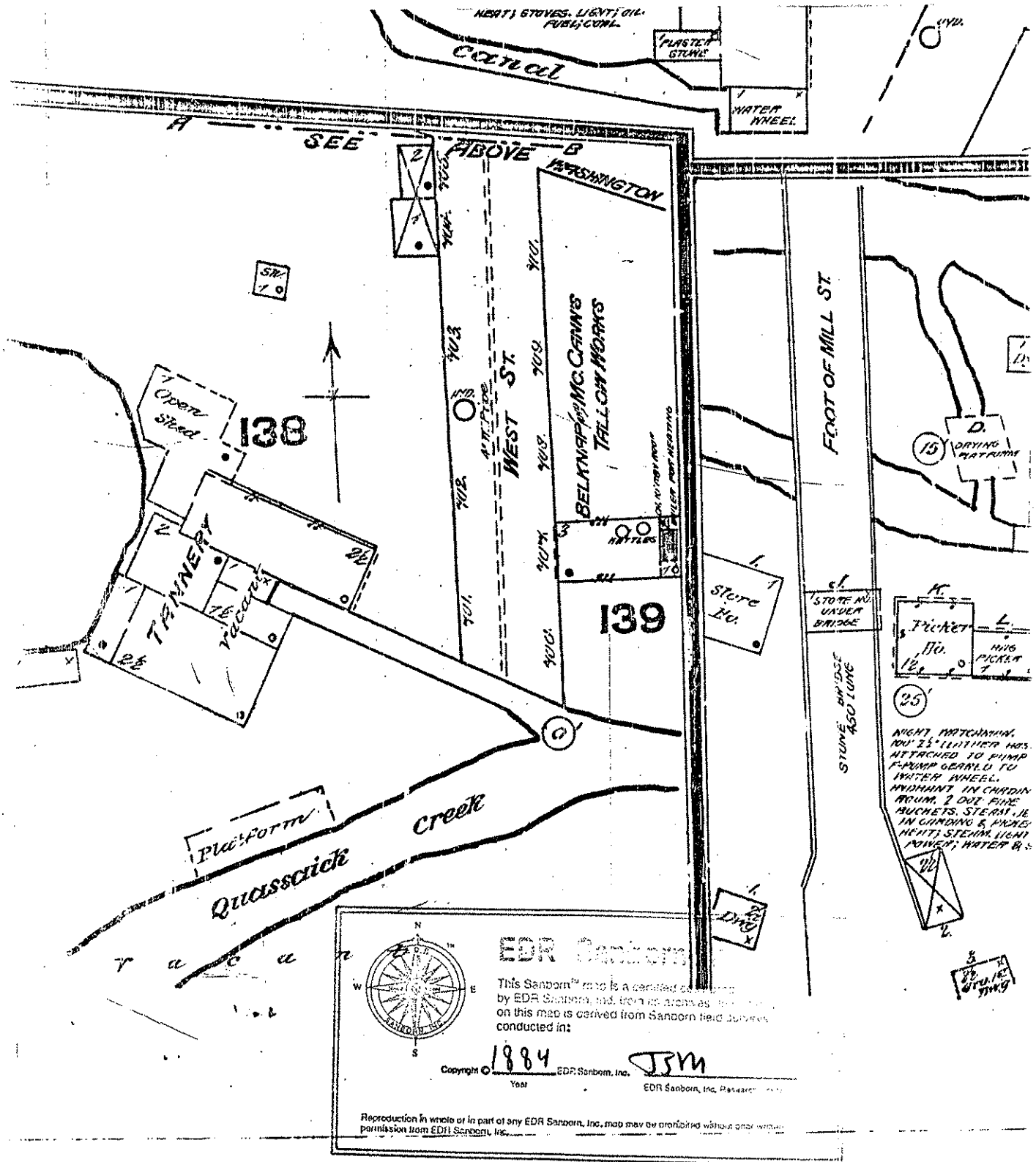

# 1884 Sanborn Fire Insurance Map

4 of 6

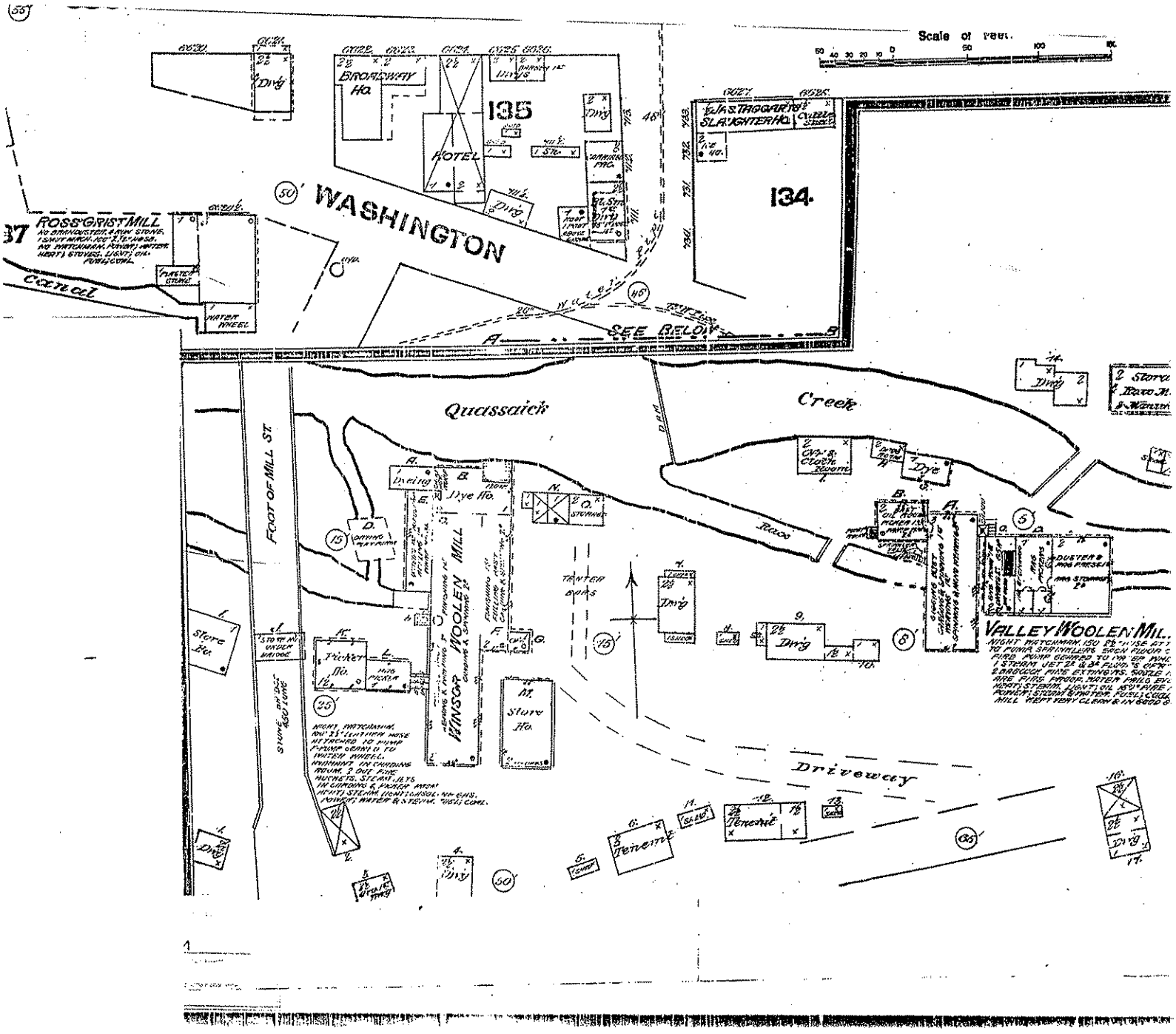

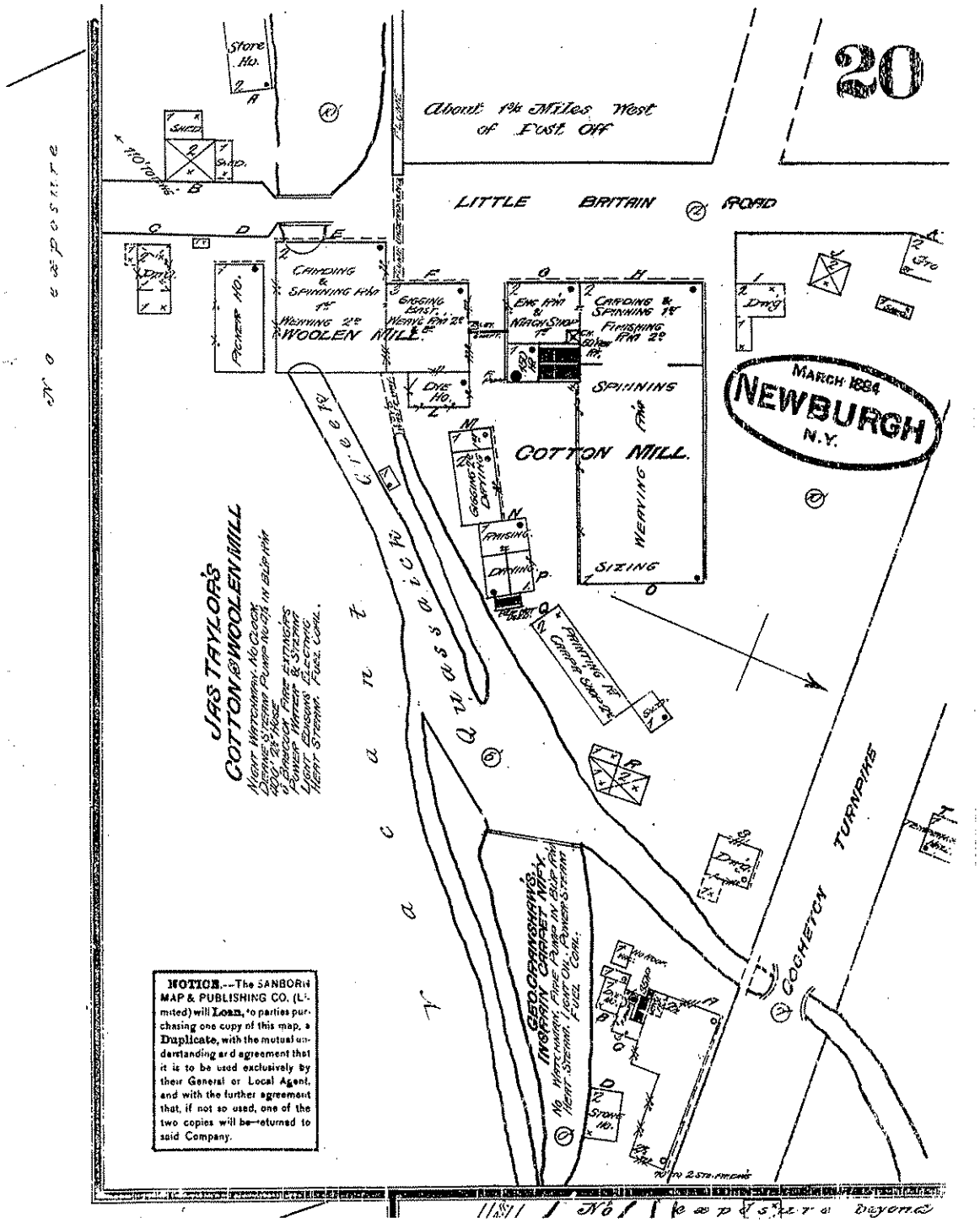


# 1884 Sanborn Fire Insurance Map

# 1884 Sanborn Fire Insurance Map

6 of 6

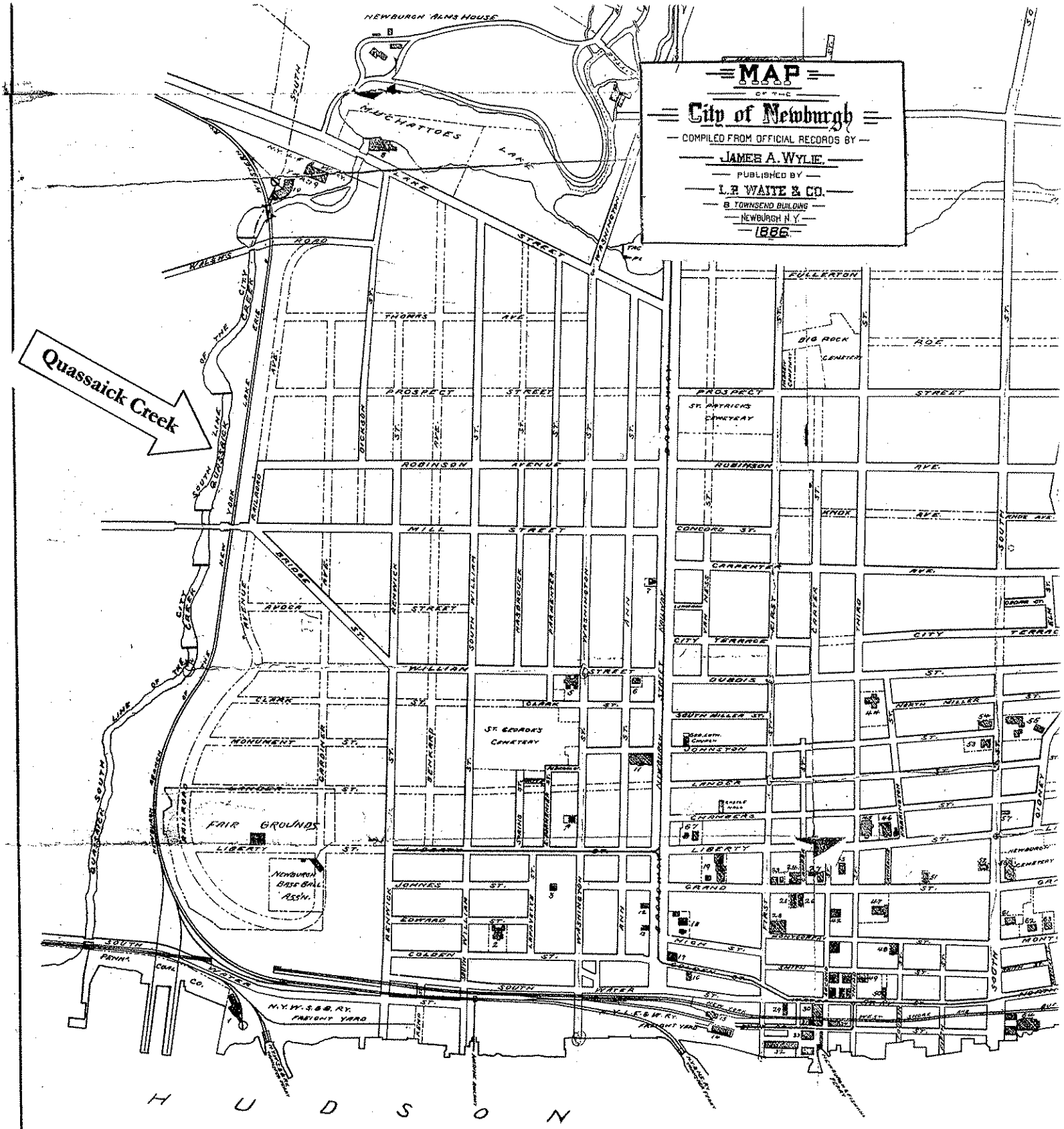


INDEX TO PUBLIC BUILDINGS

1 W.S. ROUND HOUSE
2 CHILDRENS HOME
3 WASHINGTON'S HOUS.
4 A.M.E. ZION CHURCH
5 GRAMMAR SCHOOL No 1
6 1st BAPTIST MISSION
7 ST. GEORGE'S CHAPEL
8 NEWBURGH BLEACHERY
9 ERIE REPAIR SHOP
10 FAIR ROUND HOUSE
11 ARMORY
12 HOOK & LADDER No 1
13 WASHINGTON STR. No 4
14 ERIE FREIGHT DEPOT
15 W.S.&ERIE PASS. DEPOT
16 RINGOOLD HOSE No 1
17 MASONIC HALL
18 ST. JOHN'S M.E. CHURCH
19 ST. PATRICK'S CATH. "
20 GRACE M.E. CHURCH
21 HIGHLAND STR. No 3
22 GRAMMAR SCHOOL No 5
23 ASSOCIATE REF. CHURCH
24 GRAMMAR SCHOOL No 2
25 NEWBURGH FREE LIBRARY
26 1st REF. PRES. CHURCH
27 ST. GEORGE'S EPIS. CHURCH
28 UNION CHURCH, PRES.
29 HIGHLAND NAT. BANK
30 CETENNIAL BUILDING
31 UNITED STATES HOTEL
32 H. RAMSBELL'S STOREHOUSE
33 WARD & LOGAN
34 MERCHANTS HOTEL
35 ODD FELLOWS HALL
36 QUASSAICK NAT. BANK
37 TOWNSEND BUILDING
38 SAVINGS BANK & CITY OFFICES
39 LAW BUILDING & POST OFFICE
40 LAWSON HOSE No 5
41 COLUMBIAN HOSE No 2
42 OPERA HOUSE
43 COURT HOUSE
44 BALDWIN HOUSE
45 TRINITY M.E. CHURCH
46 CALVARY PRES. "
47 AMERICAN REF. "
48 UNITED PRES. "
49 Y.M.C.A. BUILDING
50 NAT. BANK OF NEWBURGH
51 2nd REF. CHURCH
52 REF. EPIS. "
53 GRAMMAR SCHOOL No 8
54 UNITARIAN CHURCH
55 ST. MARY'S CATH. CHURCH
56 " " ACADEMY
57 CHAPMAN HOSE No 4
58 1st PRES. CHURCH
59 ST. PAUL'S EPIS. CHURCH
60 PRIMARY SCHOOL No 4
61 1st BAPTIST CHURCH
62 NEWBURGH PRES. ACADEMY
63 HOME FOR THE FRIENDLESS
64 NEWBURGH PLASTER WORKS
65 " STEAM MILLS
66 LEONARD STR. No 2
67 ST. LUKES HOME & HOSPITAL

SCALE

ENTERED ACCORDING TO ACT OF CONGRESS IN THE YEAR 1884 BY JAMES A. WYLIE IN THE OFFICE OF THE LIBRARIAN OF CONGRESS AT WASHINGTON D.C.

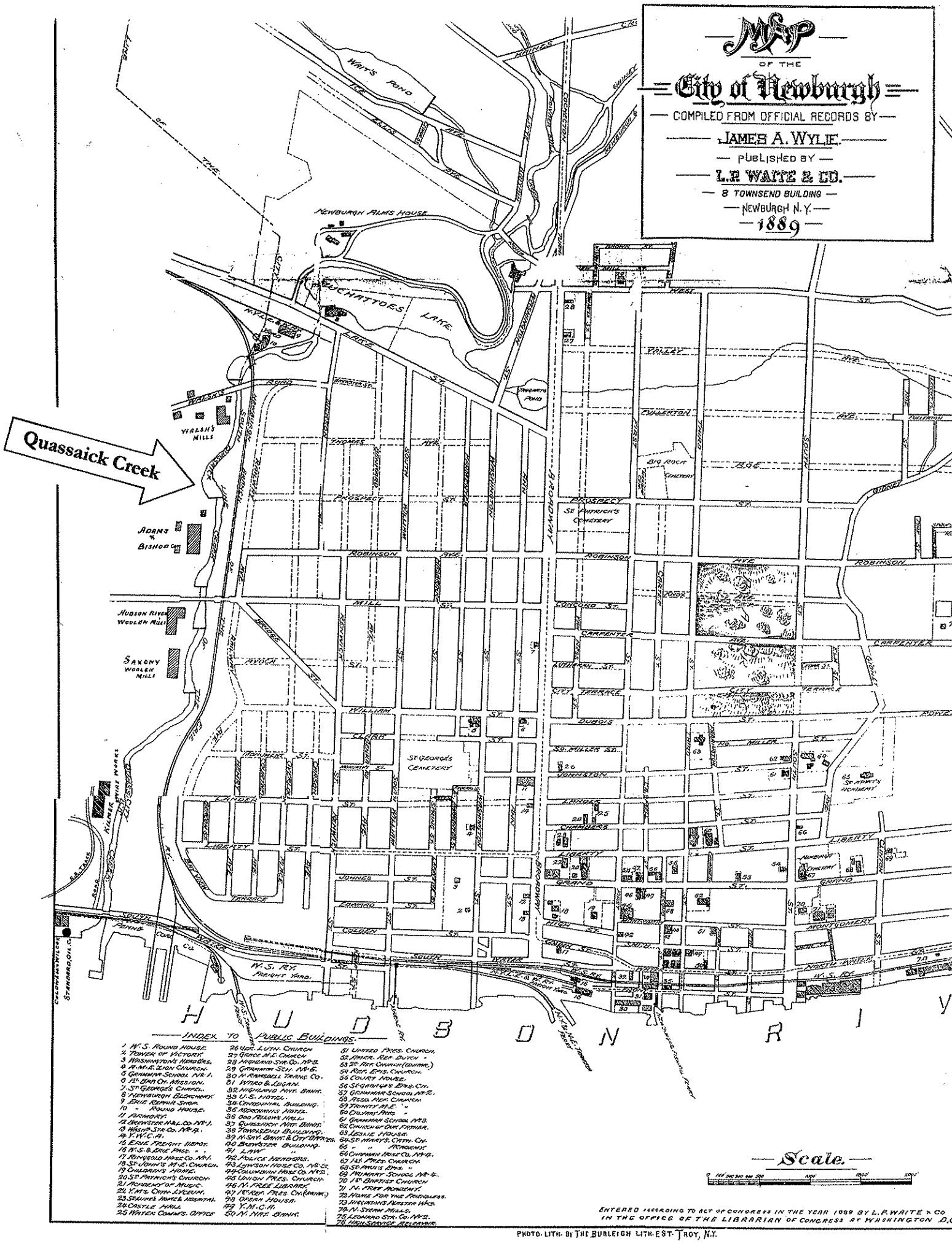
MAP
OF THE
City of Newburgh
COMPILED FROM OFFICIAL RECORDS BY
JAMES A. WYLIE.
PUBLISHED BY
L.P. WAITE & CO.
8 TOWNSEND BUILDING
NEWBURGH N.Y.
1889
Quassaick Creek
NEWBURGH ALMS HOUSE
MUCHATTOES LAKE
WAIT'S POND
WALSH'S MILLS
ADAMS & BISHOP
HUDSON RIVER WOOLEN MILLS
SAXONY WOOLEN MILLS
KILMER WIRE WORKS
ST PATRICK'S CEMETERY
ST GEORGE'S CEMETERY
BIG ROCK CEMETERY
ST MARY'S ACADEMY
NEWBURGH CEMETERY
W.S. RY. FREIGHT YARD
H U D S O N R I V
INDEX TO PUBLIC BUILDINGS.
1 W.S. ROUND HOUSE.
2 TOWER OF VICTORY.
3 WASHINGTON'S HEADQRS.
4 A.M.E. ZION CHURCH.
5 GRAMMAR SCHOOL No 1.
6 1ST BAP. CH. MISSION.
7 ST GEORGE'S CHAPEL.
8 NEWBURGH BLOCKHOUSE.
9 ERIE REPAIR SHOP.
10 " ROUND HOUSE.
11 ARMORY.
12 BREWSTER H.&L. CO. No 1.
13 WASHT. STR. CO. No 4.
14 Y.W.C.A.
15 ERIE FREIGHT DEPOT.
16 W.S. & ERIE PASS. "
17 RINGGOLD HOSE CO. No 1.
18 ST JOHN'S M.E. CHURCH.
19 CHILDREN'S HOME.
20 ST PATRICK'S CHURCH.
21 ACADEMY OF MUSIC.
22 YATES CATH. LYCEUM.
23 ST JOHN'S HOME & HOSPITAL.
24 CASTLE HILL.
25 WATER COMM'S. OFFICE
26 GER. LUTH. CHURCH
27 GRACE M.E. CHURCH
28 HIGHLAND STR. CO. No 3.
29 GRAMMAR SCH. No 6.
30 N. RAMSDELL TRANS. CO.
31 WARD & LOGAN.
32 HIGHLAND NAT. BANK.
33 U.S. HOTEL.
34 CENTENNIAL BUILDING.
35 MERCHANTS HOTEL.
36 ODD FELLOWS HALL.
37 QUASSAICK NAT. BANK.
38 TOWNSEND BUILDING.
39 N. SAV. BANK & CITY OFFICES.
40 BREWSTER BUILDING.
41 LAW "
42 POLICE HEADQRS.
43 LYNSON HOSE CO. No 5.
44 COLUMBIAN HOSE CO. No 2.
45 UNION PRES. CHURCH.
46 N. FREE LIBRARY.
47 1ST REF. PRES. CH. (UNION.)
48 OPERA HOUSE.
49 Y.M.C.A.
50 N. NAT. BANK.
51 UNITED PRES. CHURCH.
52 AMER. REF. DUTCH "
53 2ND REF. CHURCH (UNION.)
54 REF. EPIS. CHURCH.
55 COURT HOUSE.
56 ST GEORGE'S EPIS. CH.
57 GRAMMAR SCHOOL No 2.
58 ASSO. REF. CHURCH
59 TRINITY M.E. "
60 CHAMBERS PRES. "
61 GRAMMAR SCHOOL No 3.
62 CHURCH OF OUR FATHER.
63 LESLIE HOUSE.
64 ST MARY'S CATH. CH.
65 " ACADEMY.
66 CHAMBERS HOSE CO. No 4.
67 1ST PRES. CHURCH.
68 ST PAUL'S EPIS. "
69 PRIMARY SCHOOL No 4.
70 1ST BAPTIST CHURCH
71 N. FREE ACADEMY.
72 HOME FOR THE FRIENDLESS.
73 HIGGINSON'S PLASTER WKS.
74 N. STEAM MILLS.
75 LEONARD STR. CO. No 2.
76 HIGH SERVICE RESERVOIR.
Scale.
ENTERED ACCORDING TO ACT OF CONGRESS IN THE YEAR 1889 BY L.P. WAITE & CO
IN THE OFFICE OF THE LIBRARIAN OF CONGRESS AT WASHINGTON D.C.
PHOTO. LITH. BY THE BURLEIGH LITH. EST. TROY, N.Y.

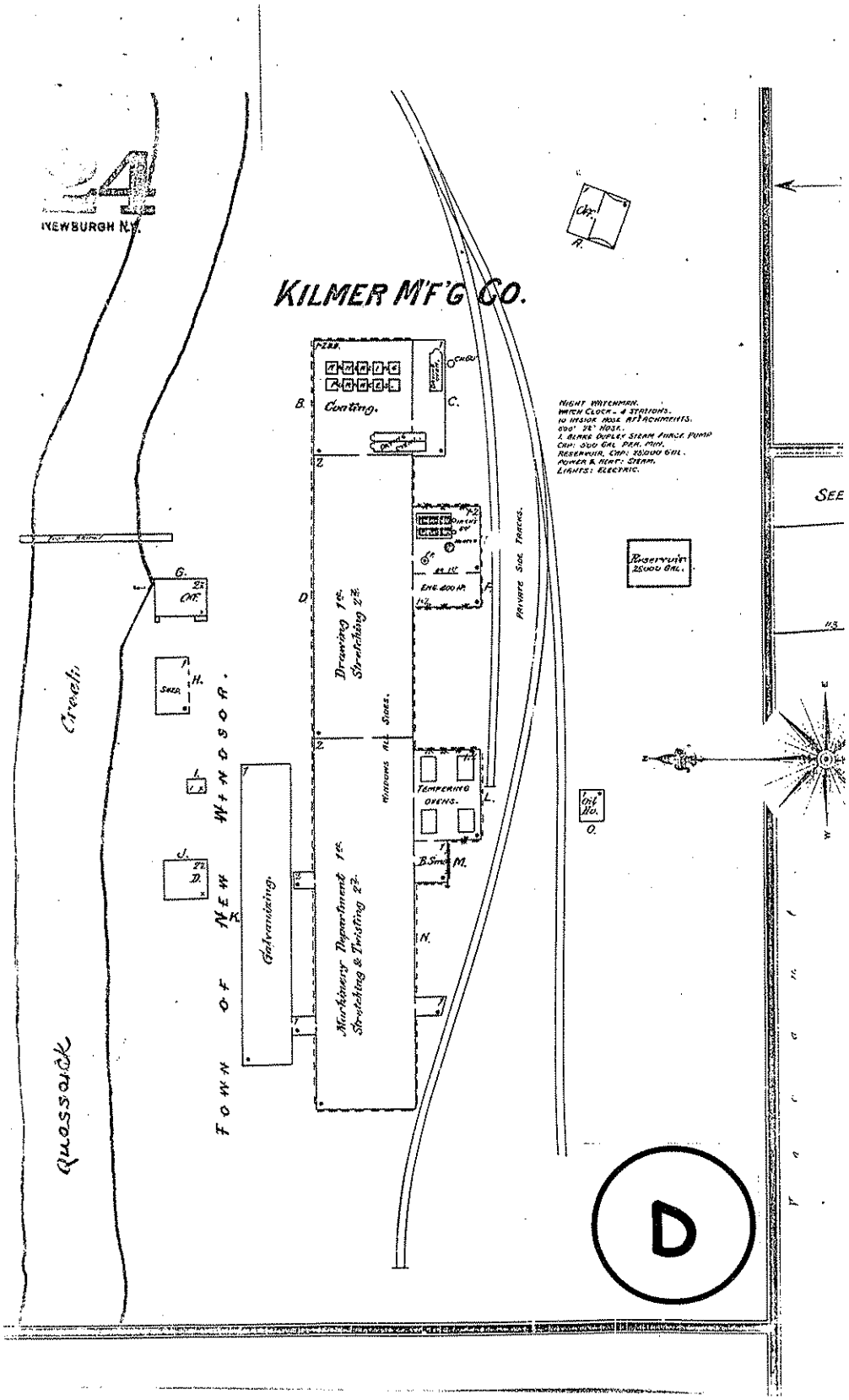


# 1890 Sanborn Fire Insurance Map

1 of 4

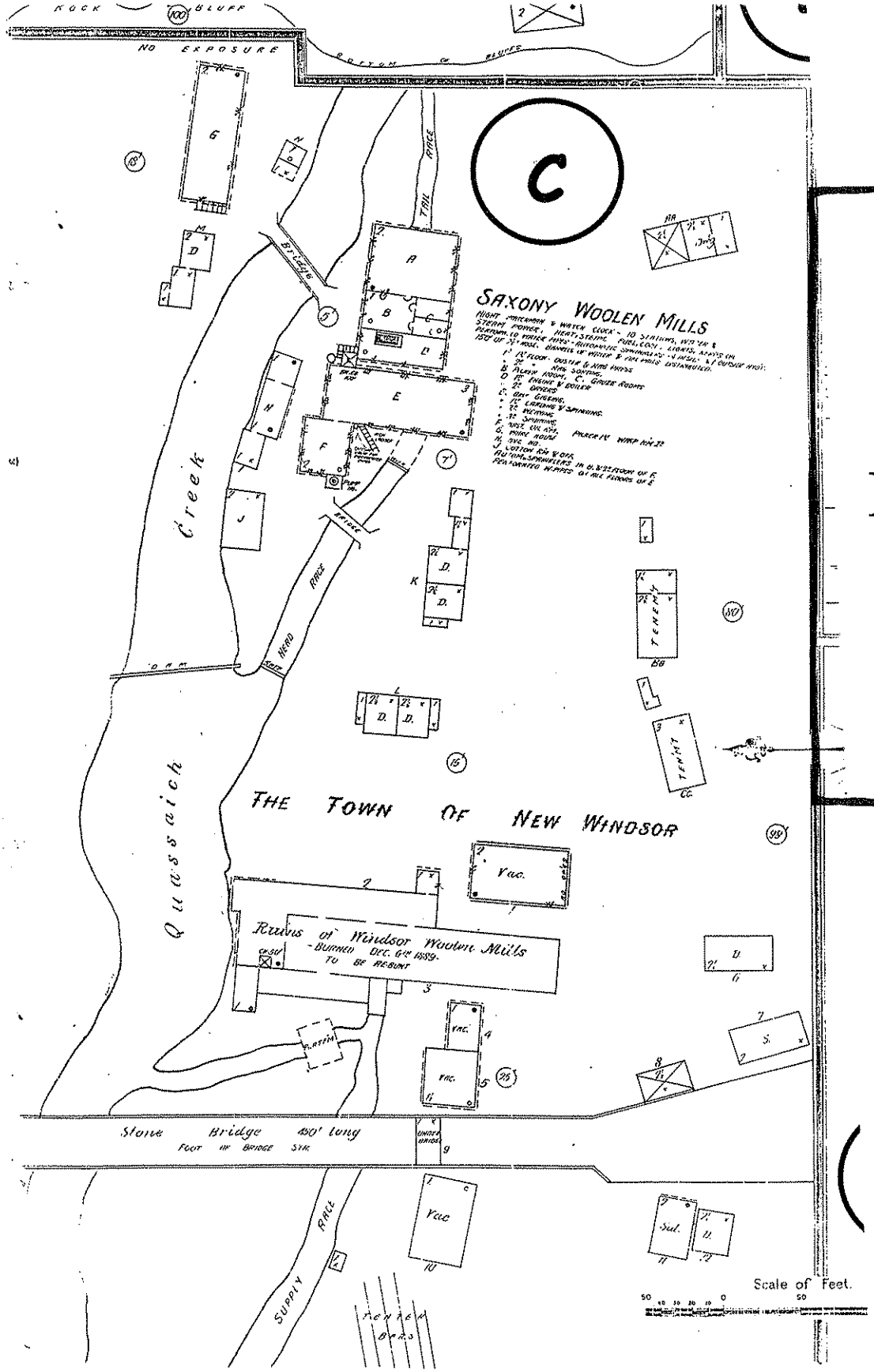


# 1890 Sanborn Fire Insurance Map

2 of 4

# 1890 Sanborn Fire Insurance Map

3 of 4

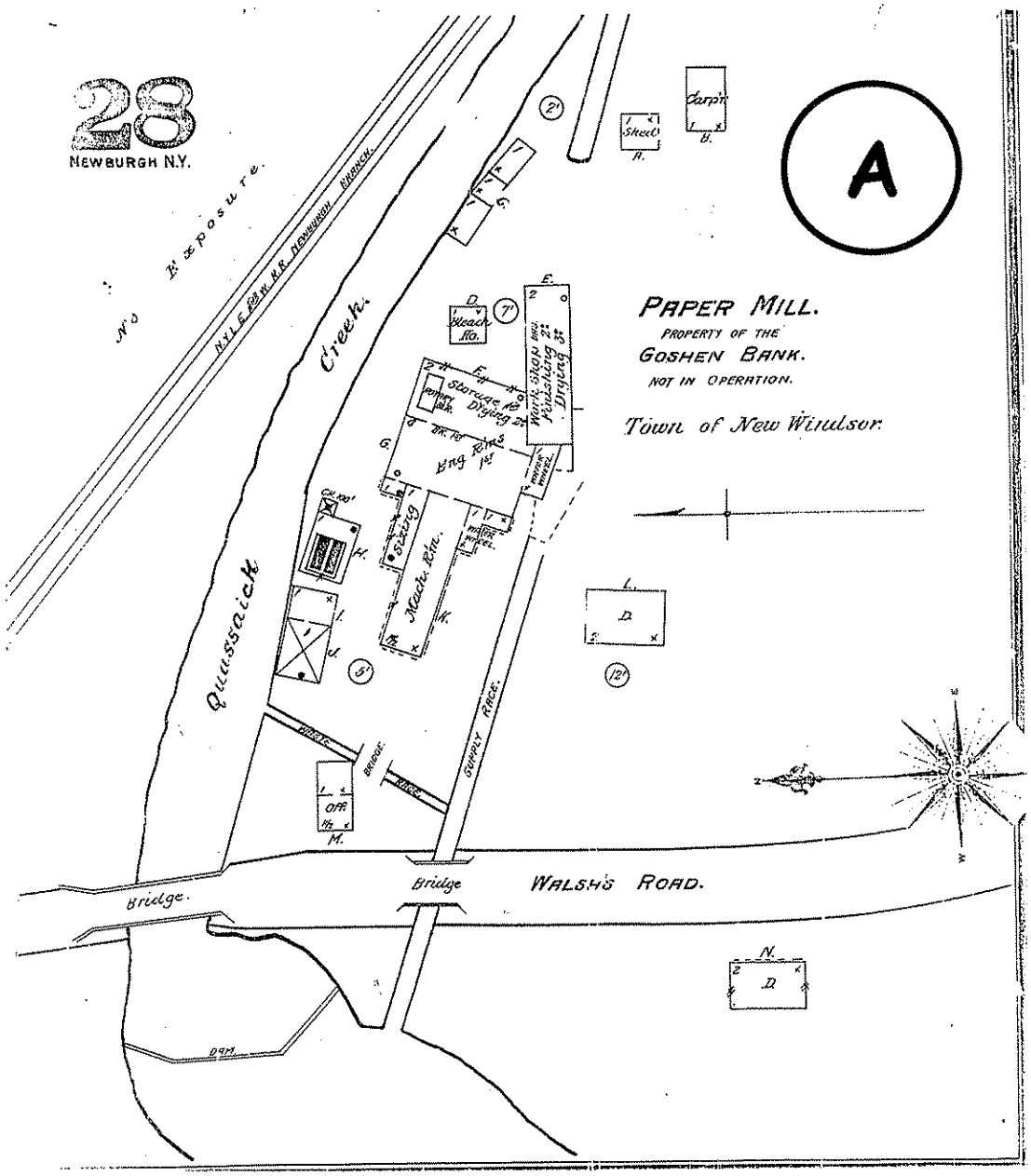

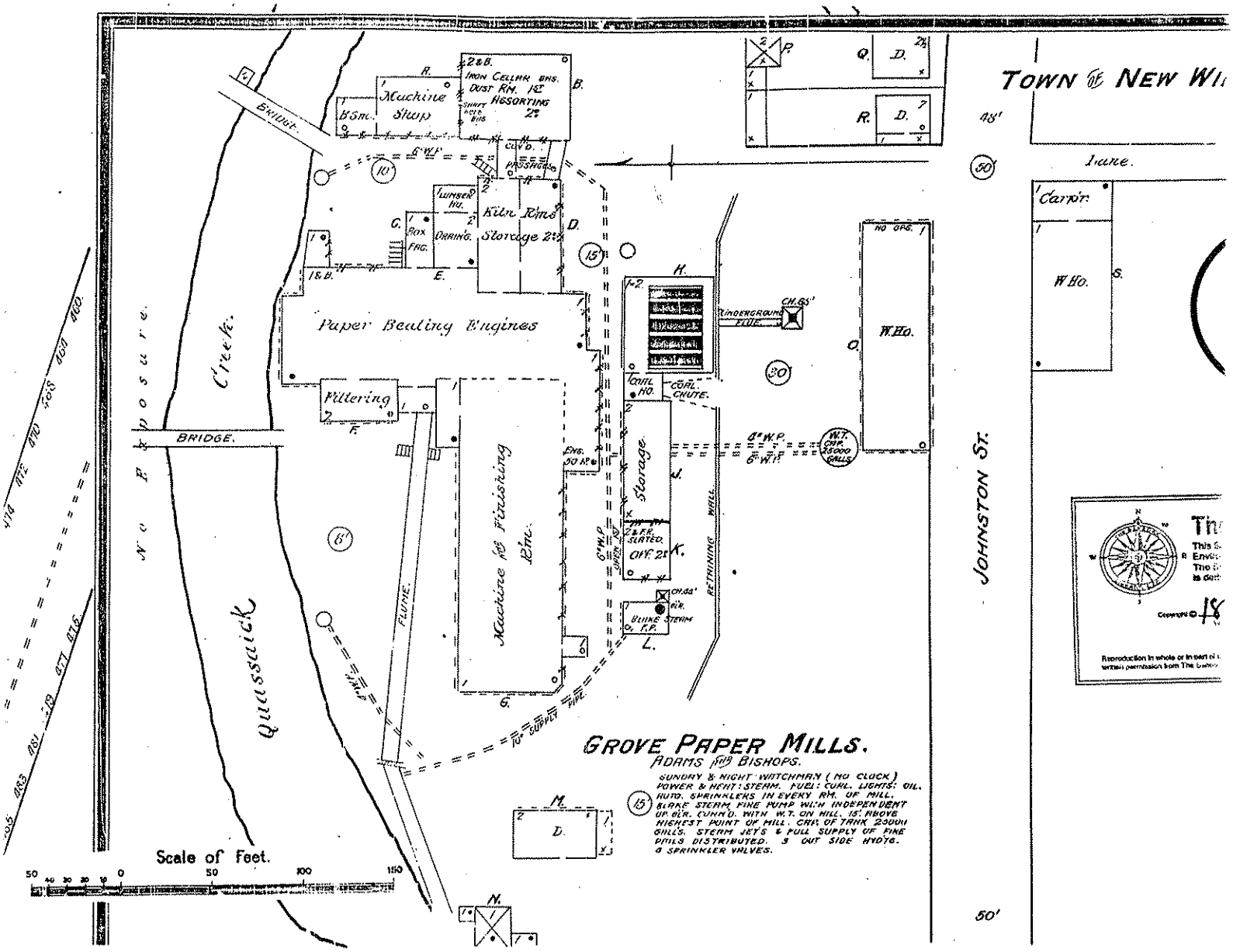


# 1890 Sanborn Fire Insurance Map

4

1891

# ATLAS

OF THE

# HUDSON RIVER VAL

FROM

## New York City to Tro

Including a Section of about 8 Miles in V

PUBLISHED BY

WATSON & CO.,

278 PEARL STREET and 36 VESEY STREE

NEW YORK.

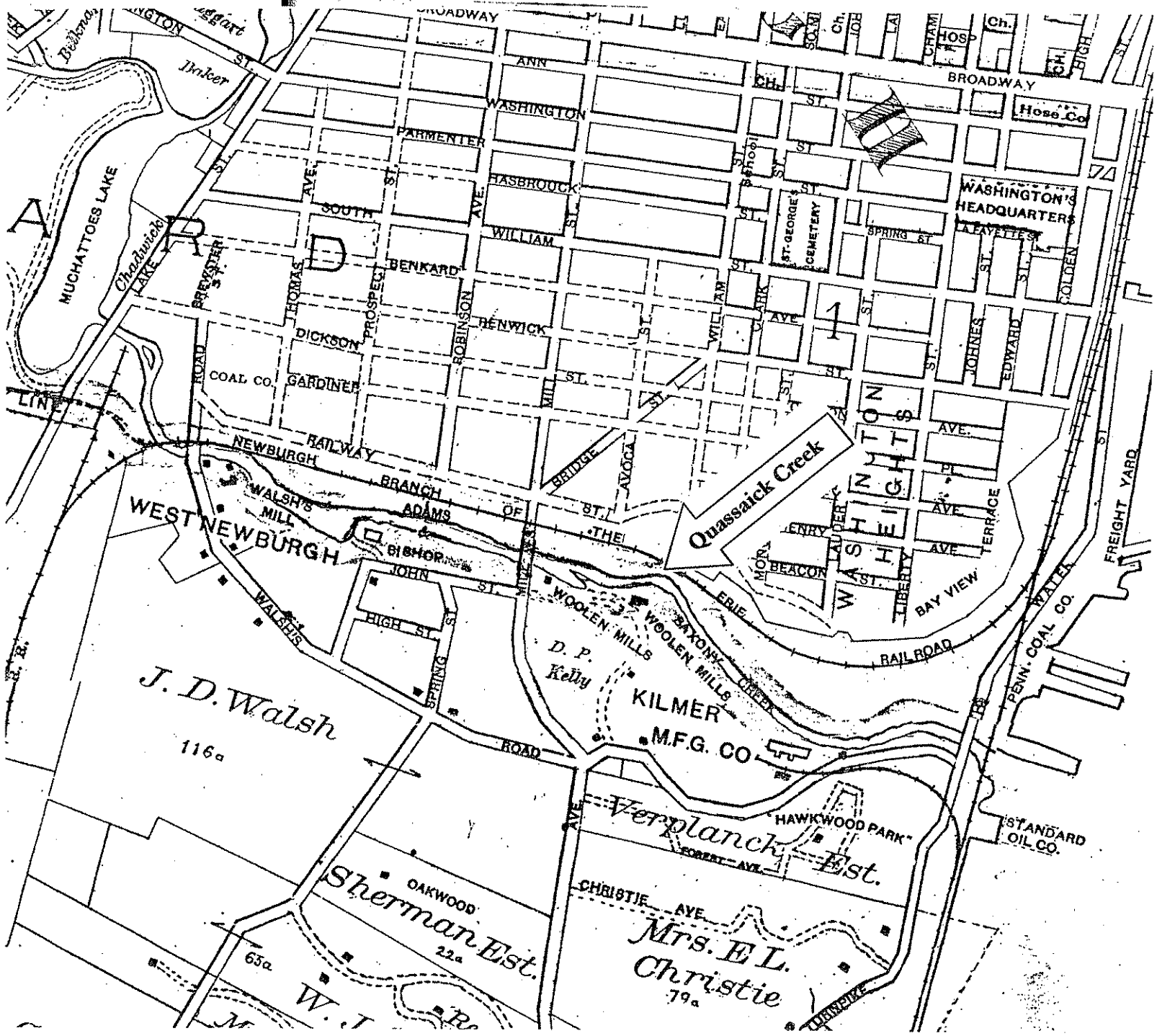

# 1891 City Directory

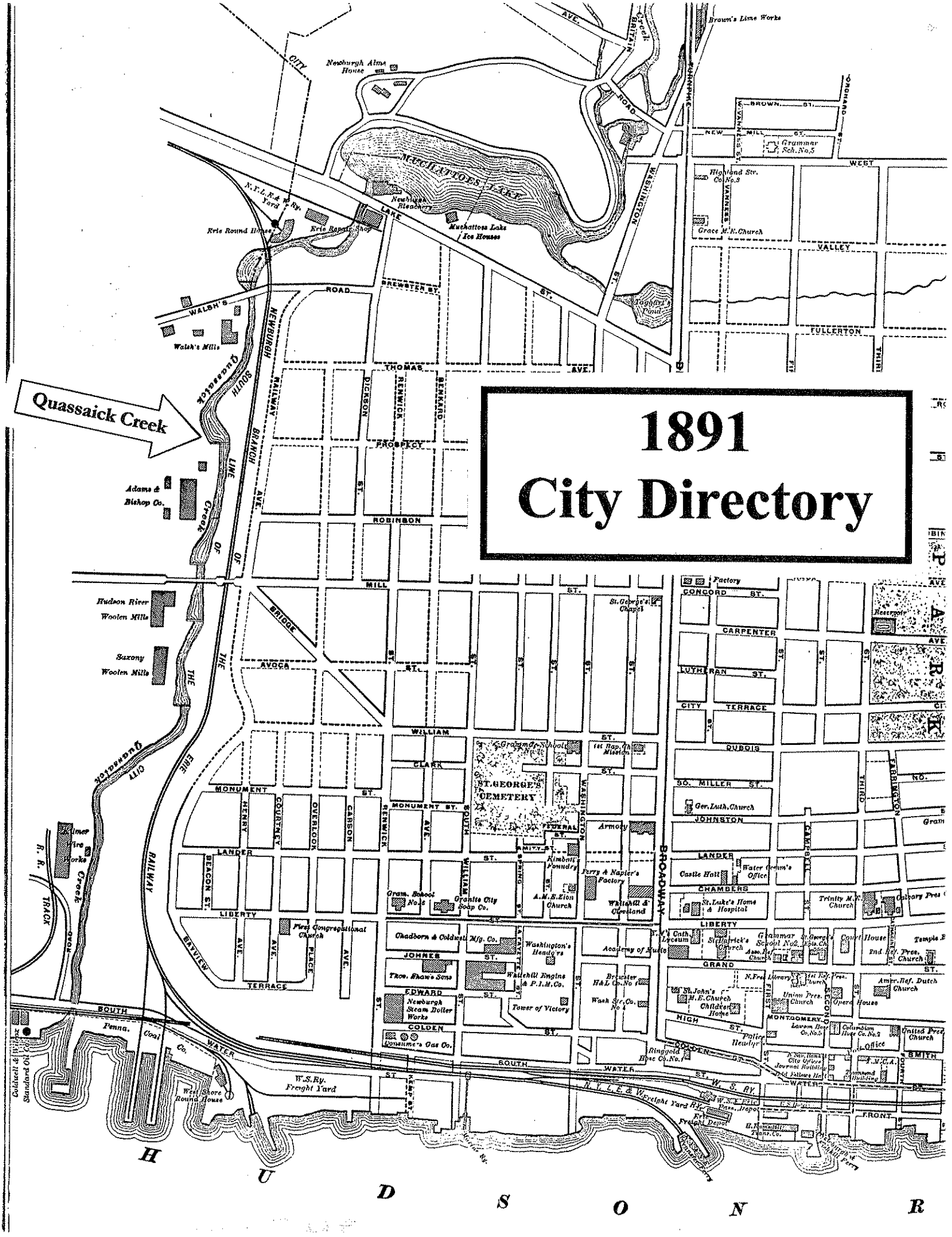

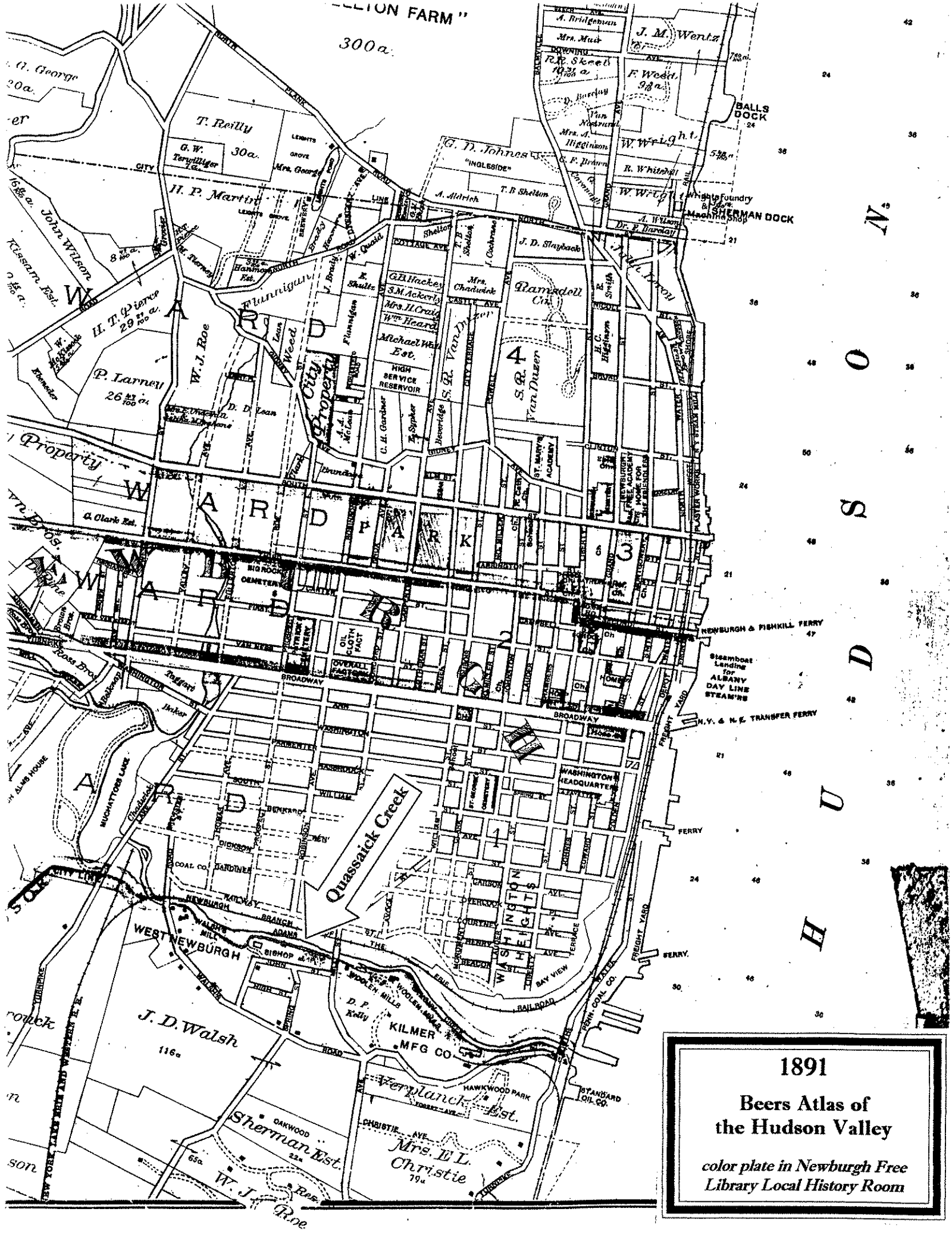


**1891**

**Beers Atlas of the Hudson Valley**

*color plate in Newburgh Free Library Local History Room*

# 1891 Beers Atlas

1 of 2

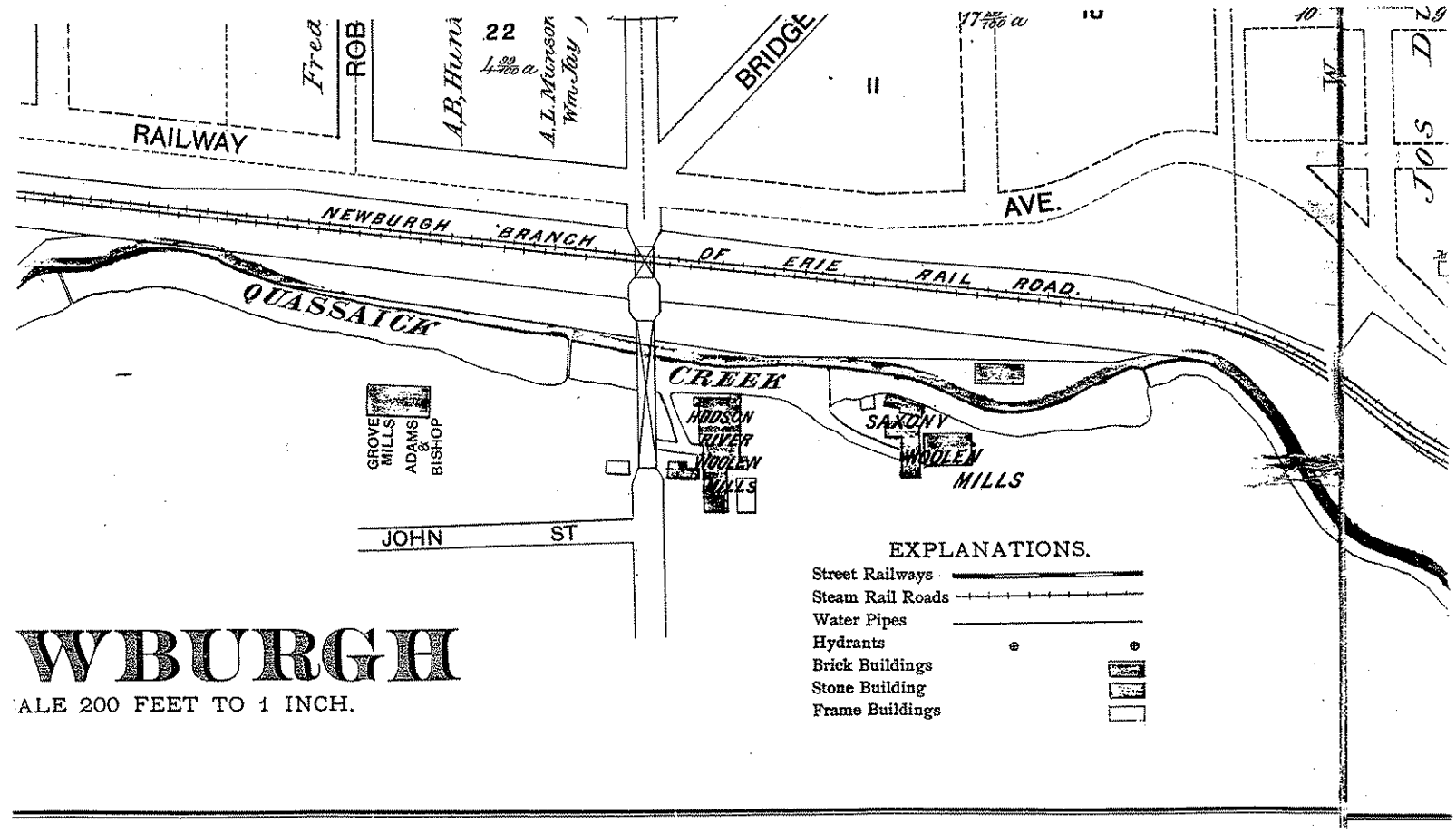

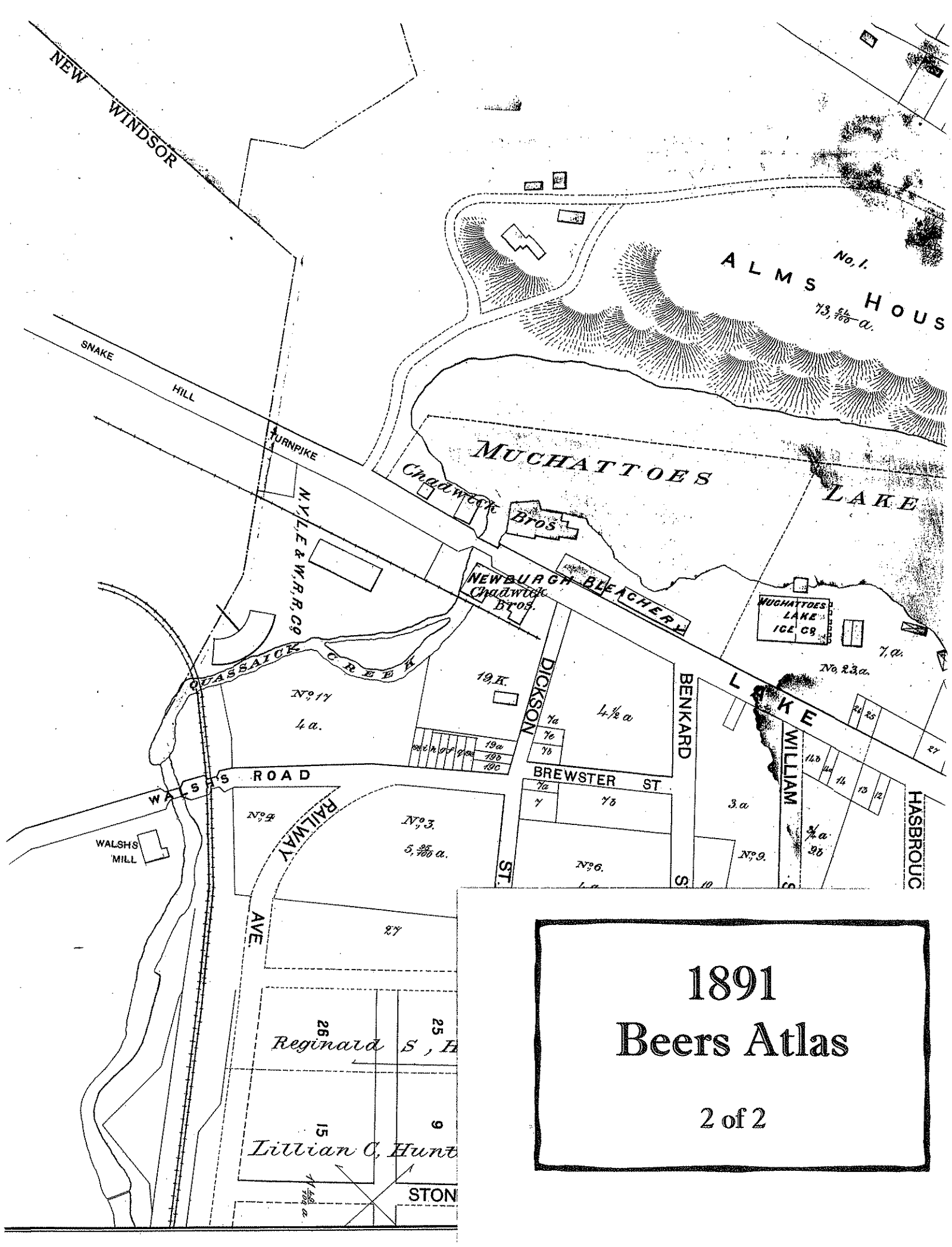


# 1891
# Beers Atlas

2 of 2

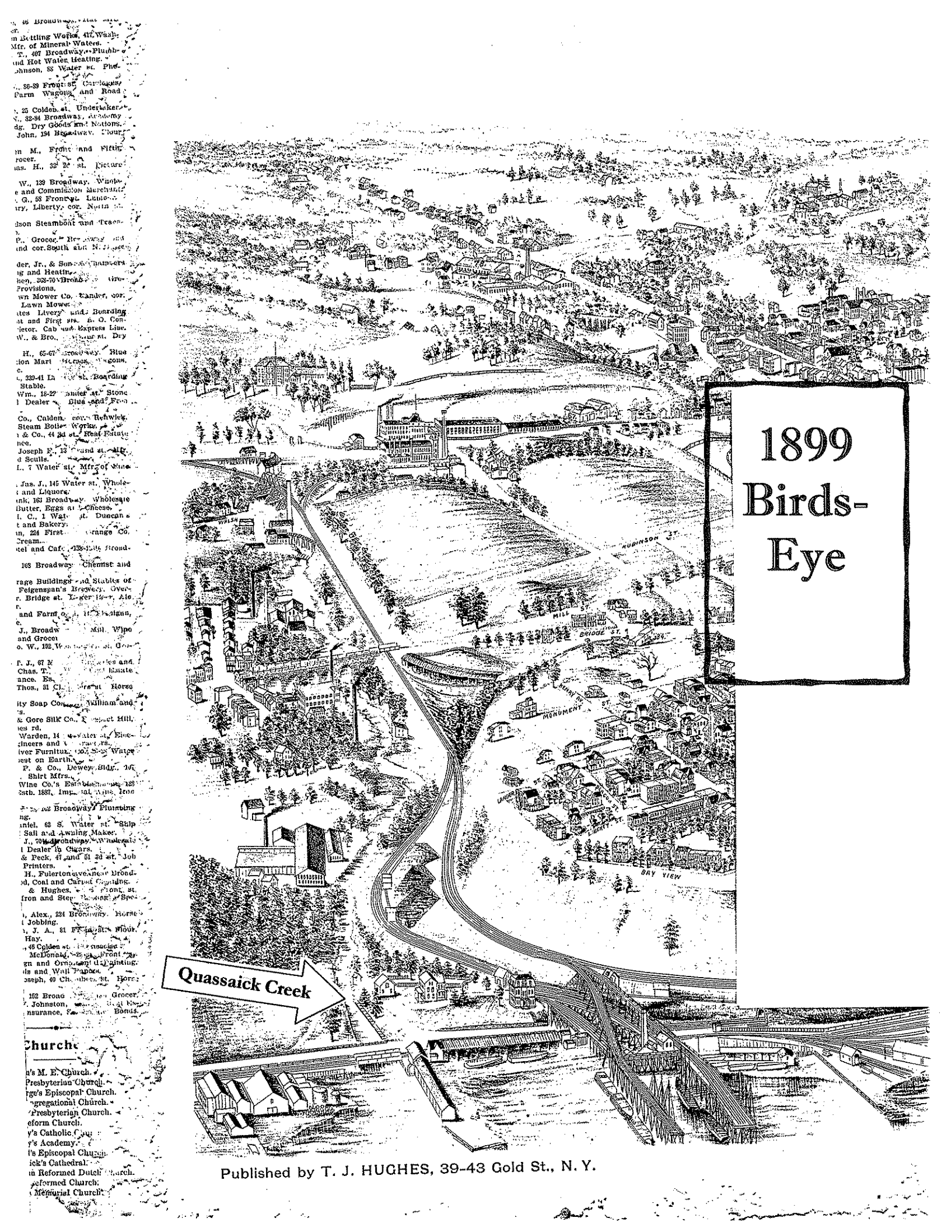
1899
Birds-
Eye
Quassaick Creek
WALSH
ROBINSON ST.
MILL ST.
BRIDGE ST.
MONUMENT
BAY VIEW
Churche
Published by T. J. HUGHES, 39-43 Gold St., N. Y.

# 1903
# Mueller's Atlas
## 1 of 3

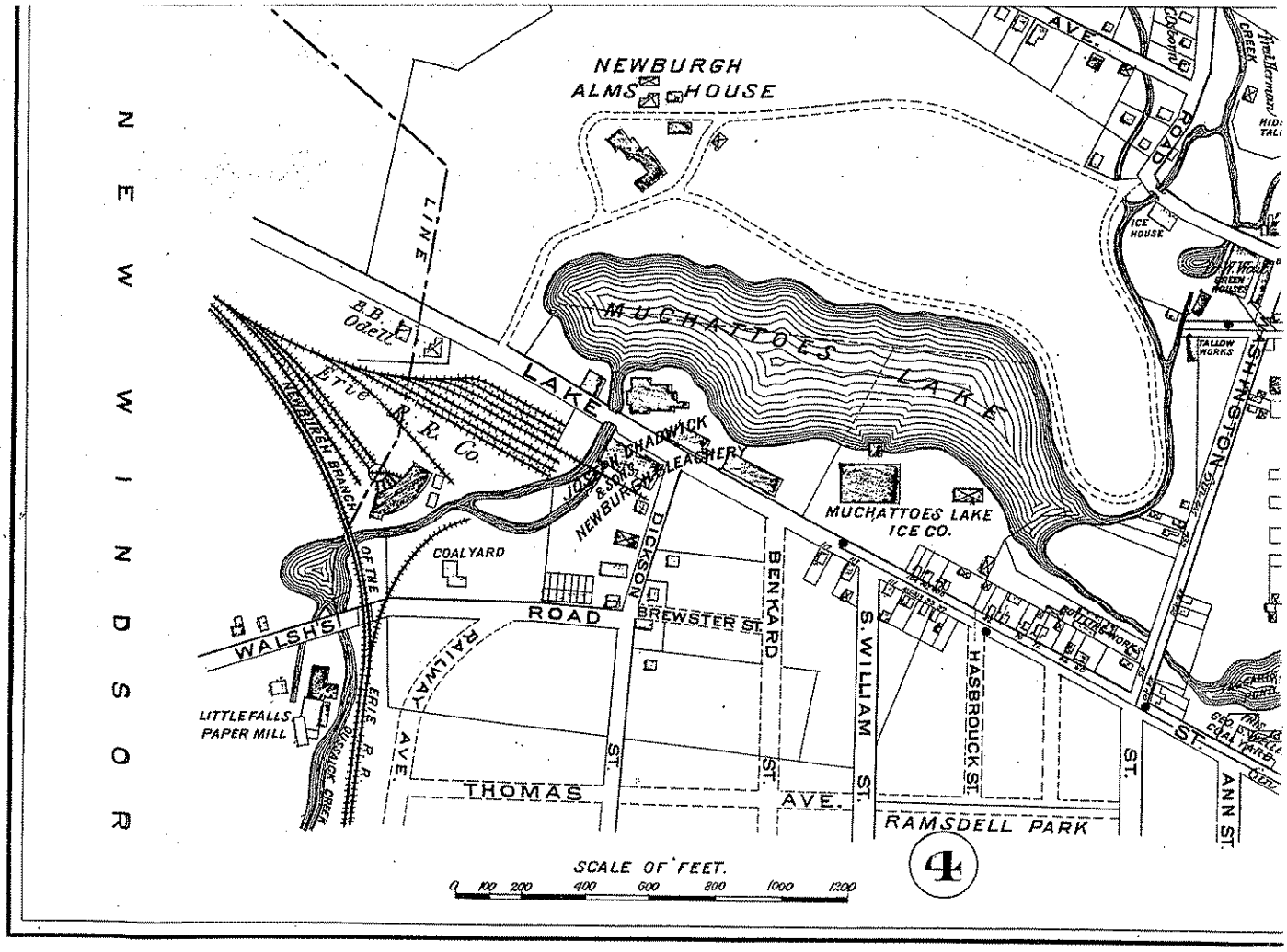

# 1903 Mueller's Atlas

2 of 3

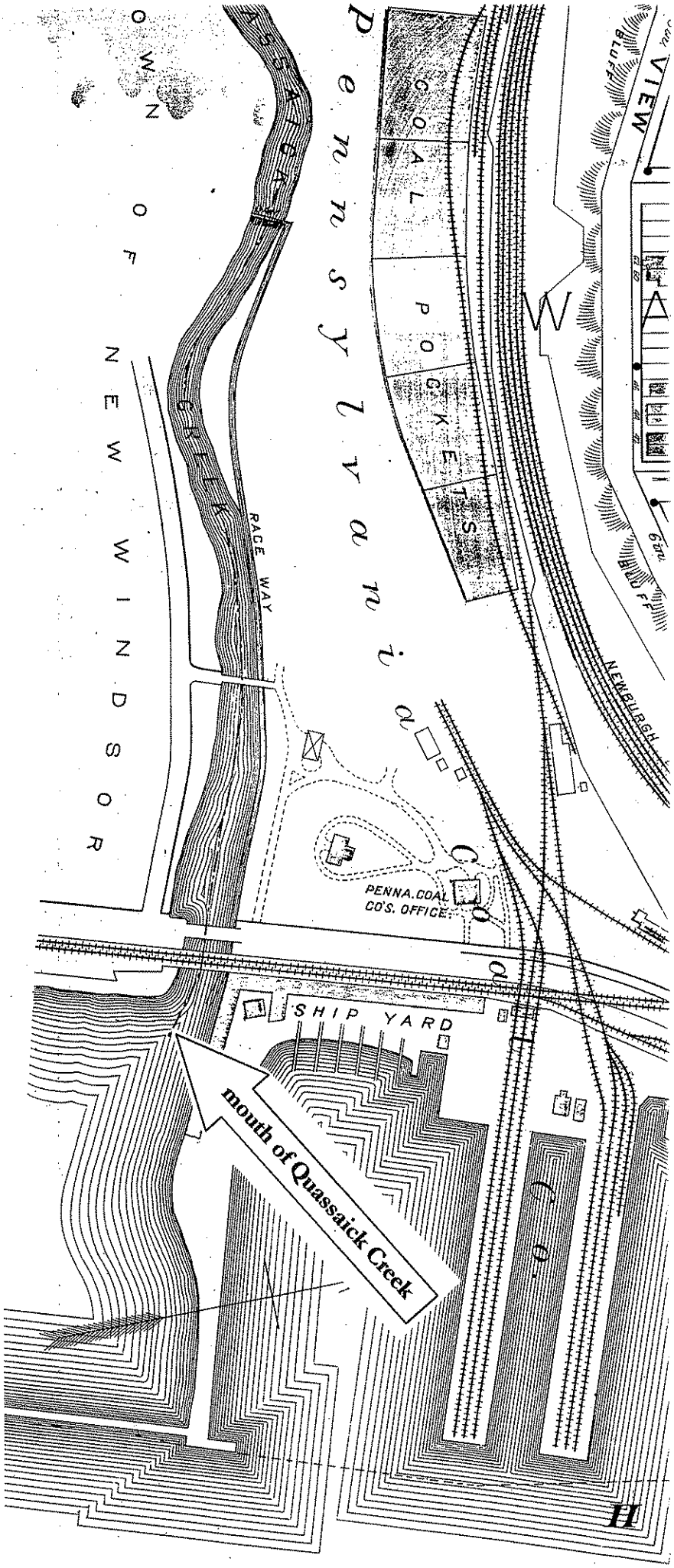

# 1903
# Mueller's Atlas
## 3 of 3

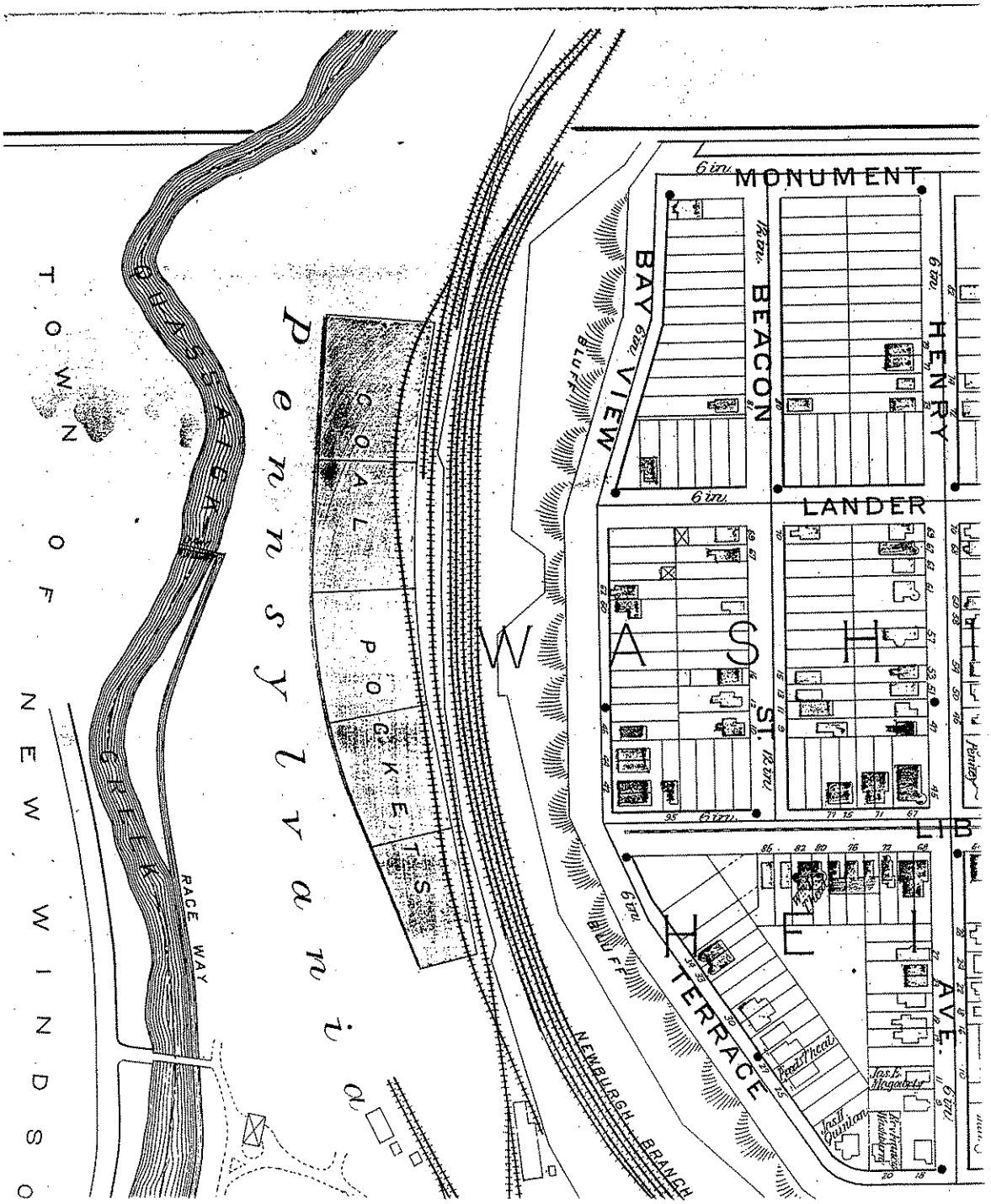

1903 Mueller Atlas
New Windsor

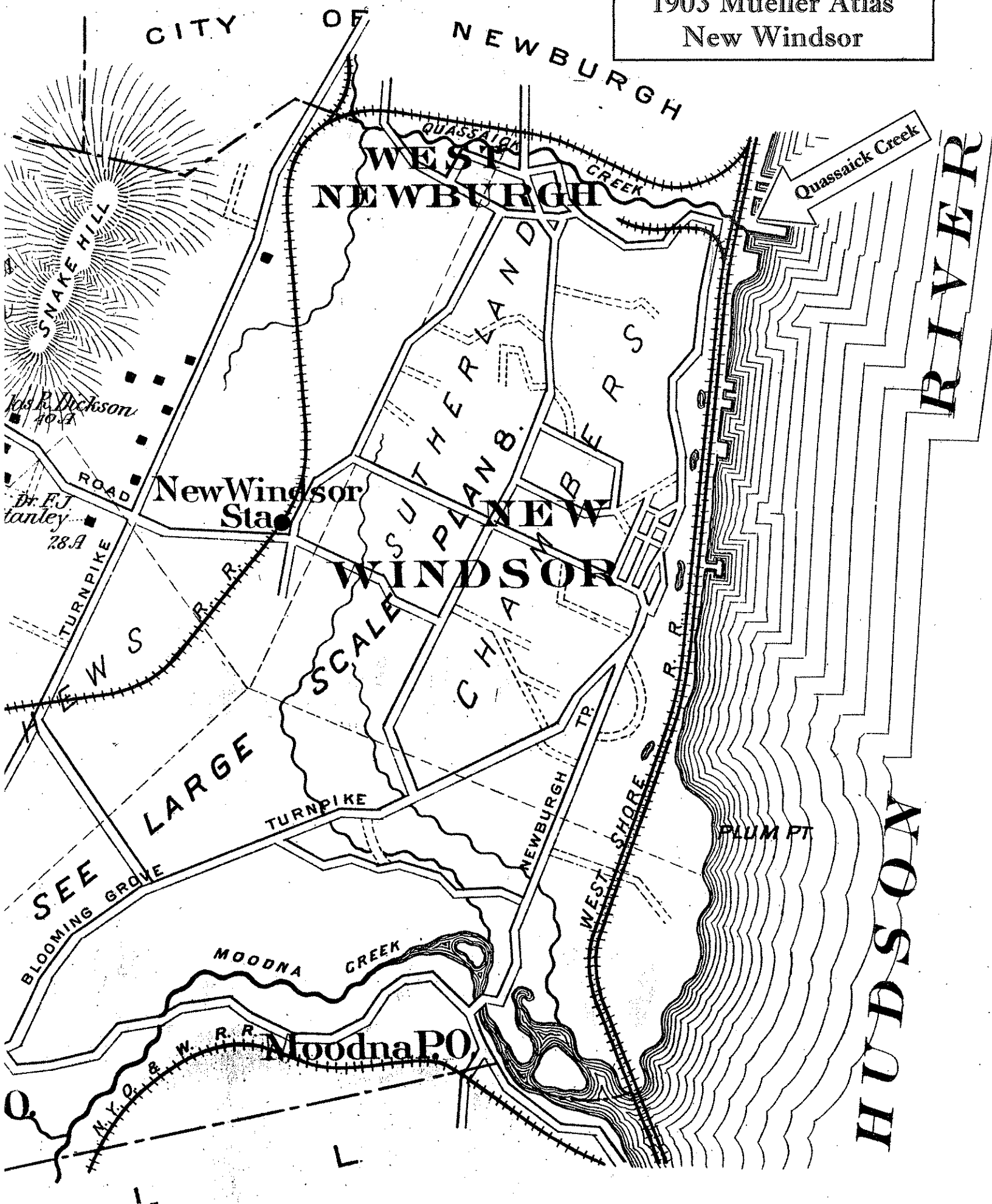

# 1903 Mueller Atlas
# New Windsor

p. 1 of 3

PLATE 7

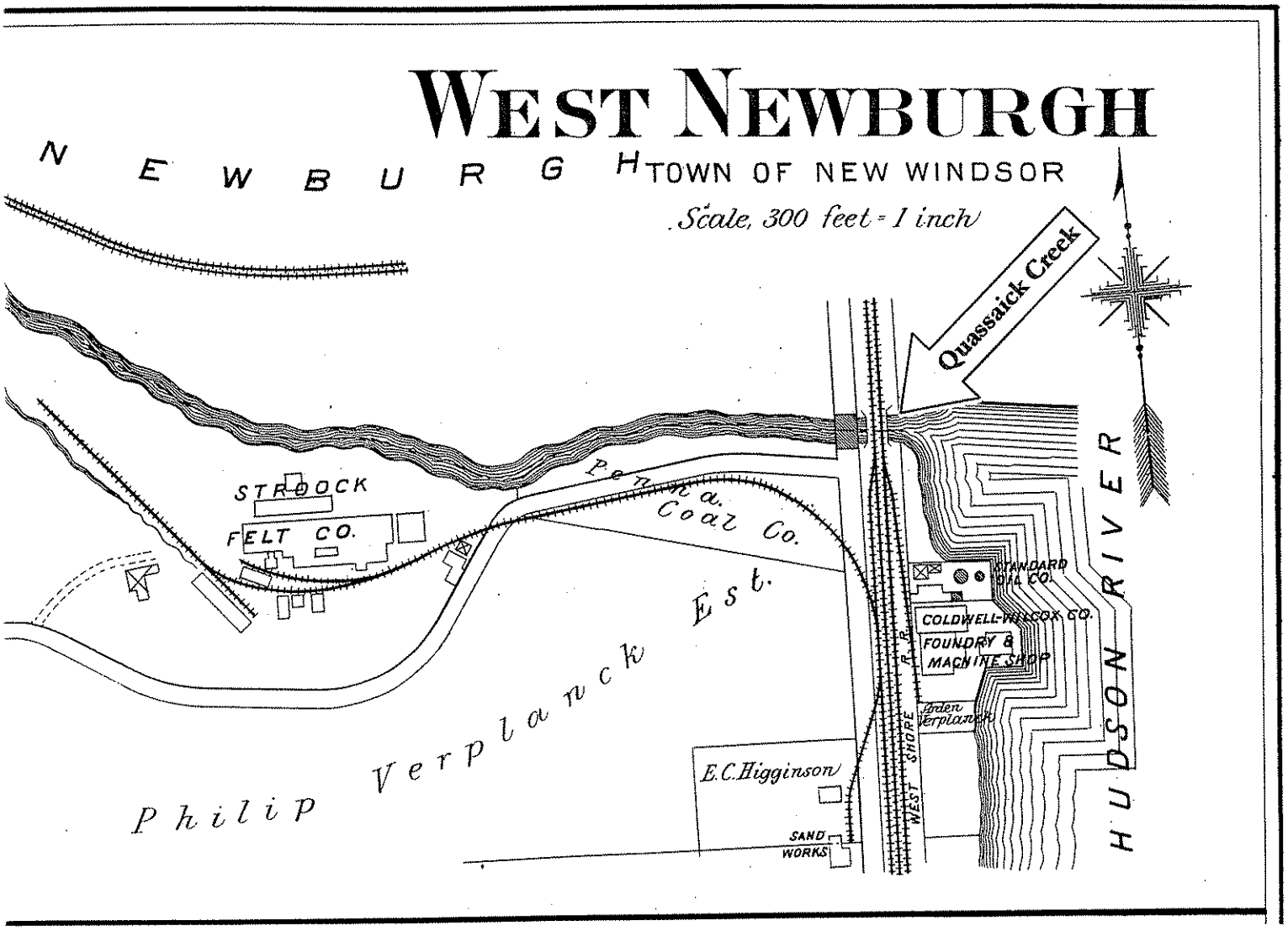

# 1903 Mueller Atlas
# New Windsor

p. 2 of 3

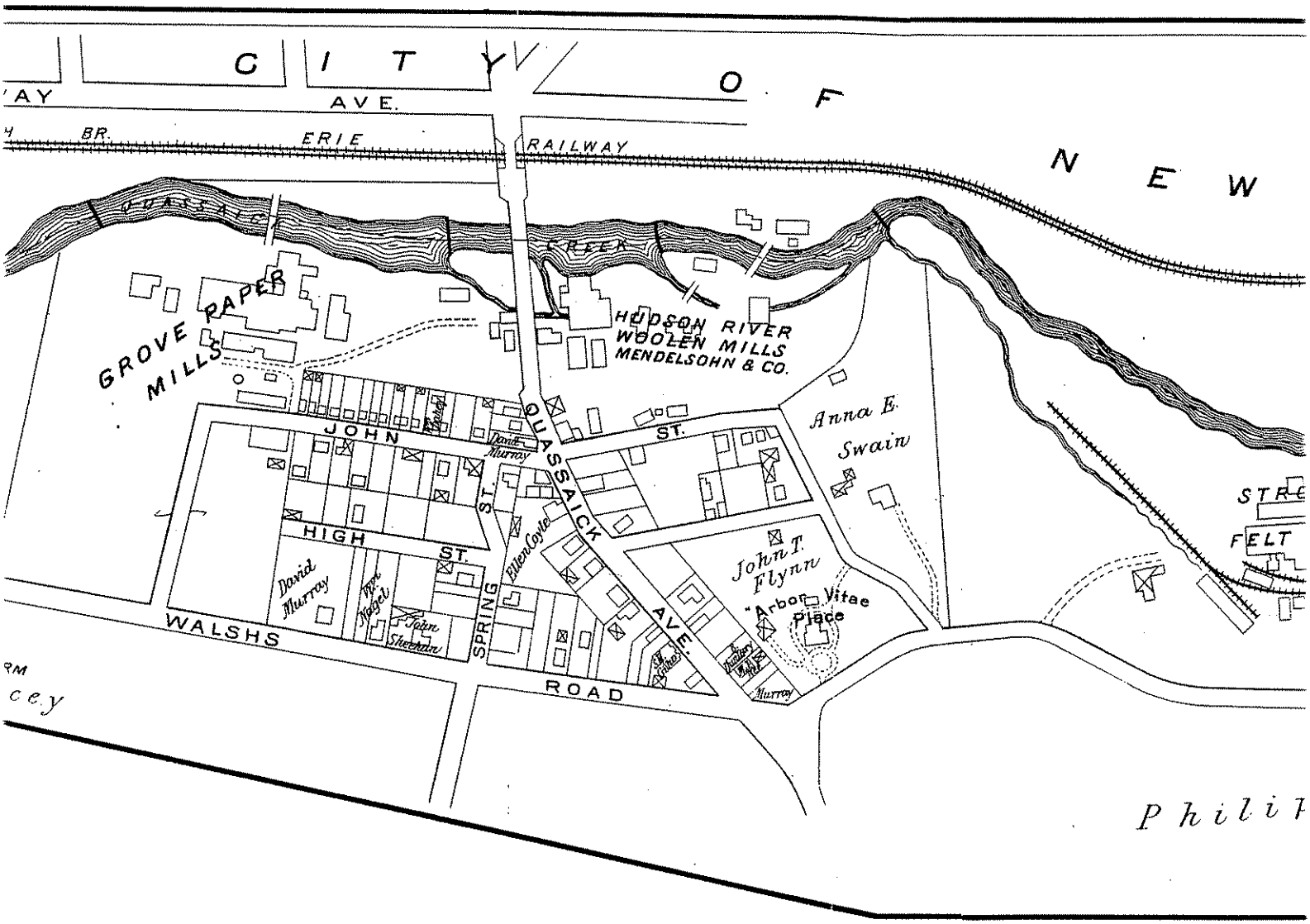

# 1903 Mueller Atlas
# New Windsor

p. 3 of 3

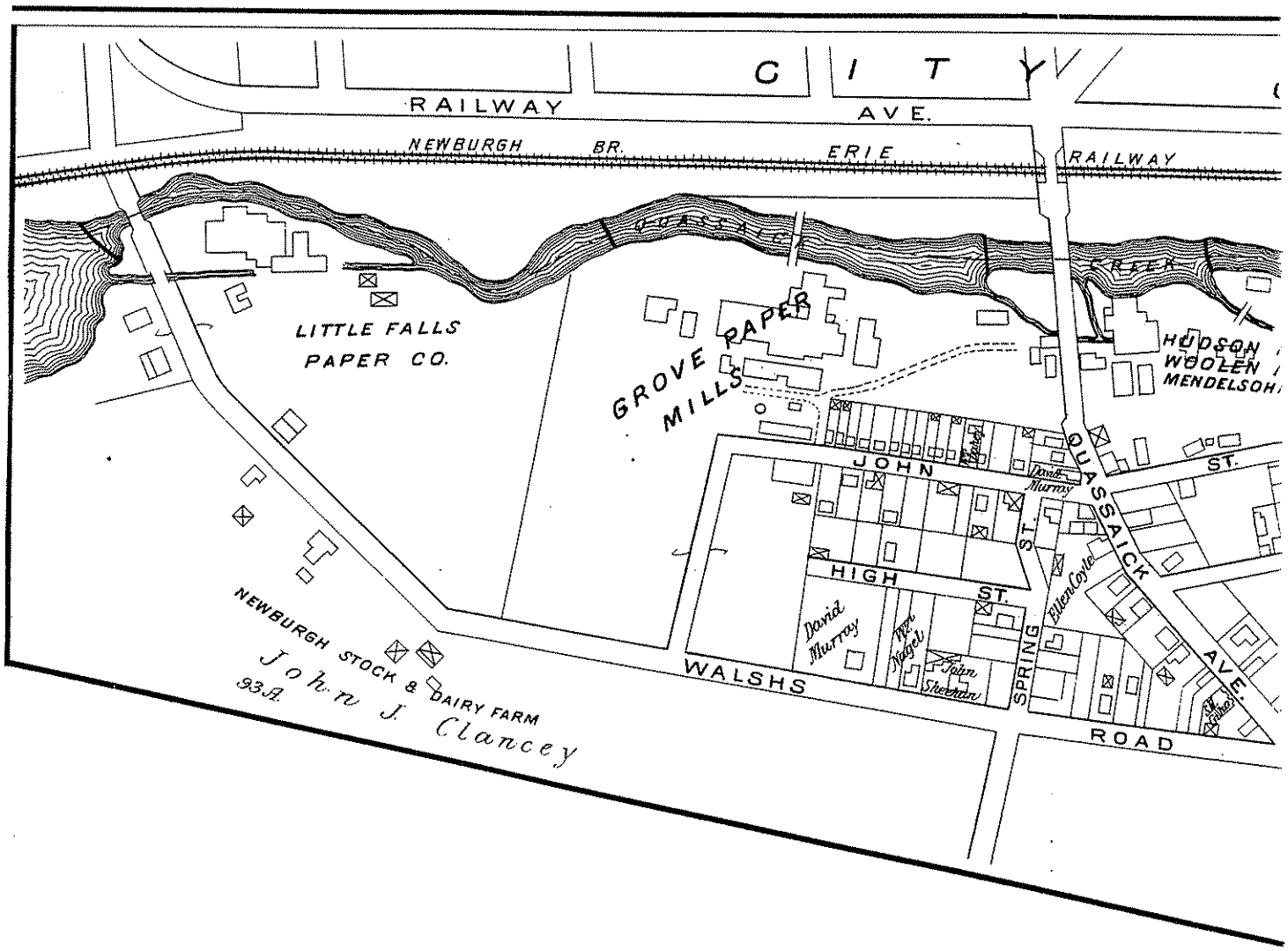

# MAP OF THE City of Newburgh

COMPILED FROM OFFICIAL RECORDS BY

JAMES A. WYLIE.

PUBLISHED BY

L. R. WAITE & CO.

48 SECOND ST.

NEWBURGH N. Y.

1910 Burleigh Lith. Troy N.Y.

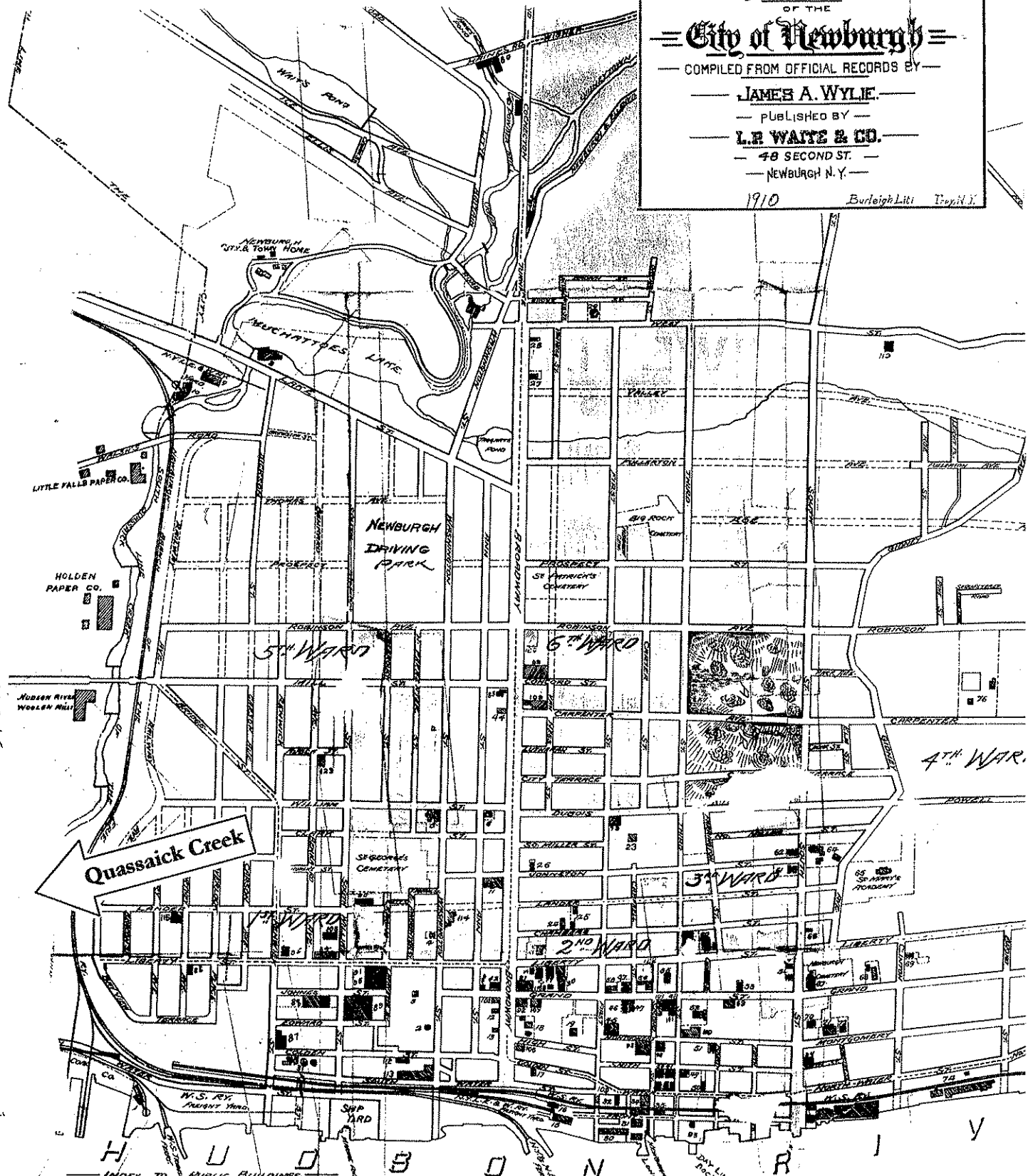


## INDEX TO PUBLIC BUILDINGS.

1 N.Y.S. ROUND HOUSE.
2 TOWER OF VICTORY.
3 WASHINGTONS HEADQRS.
4 A.M.E. ZION CHURCH.
5 WASHINGTON ST. SCHOOL
6 HOULTON MEMORIAL BAPTIST CH.
7 NEWBURGH CARPET CO.
8 NEWBURGH CLEANSING CO.
9 ERIE REPAIR SHOP.
10 " ROUND HOUSE.
11 ARMORY.
12 ARCHBISHOP M.E. CO. No 1.
13 WASHG STR CO. No 4.
14 Y.W.C.A.
15 ERIE FREIGHT DEPOT.
16 N.Y.S. & ERIE PASS. "
17 RINGBOLT HOSE CO. No 1.
18 ST. JOHN'S M.E. CHURCH.
19 CHILDREN'S HOME.
20 ST. PATRICK'S CHURCH.
21 CONSERVATORY OF MUSIC.
22 CATHOLIC CLUB
23 SLUMAN HOSPITAL
24 TURN HALL
25 WATER COMM'S. OFFICE
26 GER. LUTH. CHURCH
27 GRACE M.E. CHURCH
28 HIGHLAND STEAM CO. No 5.
29 WEST STREET SCHOOL
30 CENTRAL-HUDSON STEAM CO.
31 GAS WORKS
32 HIGHLAND NAT. BANK.
33 U.S. HOTEL.
34 CENTENNIAL BUILDING.
35 DELL HOUSE
36 OLD ADLONS HALL
37 QUASSAICK NAT. BANK.
38 TOWNSEND BUILDING.
39 N.-STAT. BANK.
40 BROWSTER BUILDING.
41 JOURNAL BUILDING
42 CITY FIRE WARDEN HOUSE
43 JOHNSON HOSE CO. No 5.
44 COLUMBIAN HOSE CO. No 2.
45 UNION PRES. CHURCH.
46 N. PRESS. CHURCH.
47 1st REF. PRES. CH.
48 PALATINE HOTEL
49 Y.M.C.A.
50 N. NAT. BANK.
51 CONG. ADLONS HOMES
52 ASSOC. REF. CHURCH
53 WESTERN PRESB. CH.
54 REF. EPIS. CHURCH.
55 COURT HOUSE.
56 ST. GEORGE'S EPIS. CH.
57 GRAND ST. SCHOOL
58 ASSO. REF. CHURCH
59 TRINITY M.E. "
60 CALVARY PRES. "
61 SOUTH ST. SCHOOL
62 CHURCH OF GOD (ADVENT CHRISTIAN)
63 OAKLEY HOUSE.
64 ST. MARY'S CATH. CH.
65 " " ACADEMY.
66 CHAPMAN HOSE CO. No 3.
67 1st PRES. CHURCH.
68 ST. PAUL'S EPIS. "
69 MANUAL TRAINING SCHOOL
70 1st BAPTIST CHURCH
71 N. PRESS. ACADEMY.
72 HOME FOR THE FRIENDLESS.
73 HIGHLANDS PUBLIC HALL
74 N.-STAT. BANK.
75 LEONARD STR. CO. No 1.
76 CONV. SISTERS OF CHARITY.
77 ABERNROTH & ROOT MFG. CO.
78 LEIGHTS BREWERY
79 UNITED PRESB. CHURCH
80 STROOCK PLUSH CO.
81 CRAWFORDS CARPET WORKS
82 BROWN LINK CO.
83 CHURCH OF THE GOOD SHEPHERD
84 GRANITE CITY SOAP CO.
85 LIBERTY ST. SCHOOL
86 1st CONGREGATIONAL CHURCH
87 NEWBURGH STEAM GAUGE WORKS
88 NEWBURGH PLANING MILL CO.
89 NEWBURGH ICE MACH. & ENGINE CO.
90 COLONIAL LAWN TENNIS CO.
91 CLEVELAND & WHITEHEAD.
92 COLUMBUS TRUST CO.
93 GOVERNMENT BUILDING
94 IMPERIAL FLATS
95 DAY LINE DOCK
96 LACE WORKS
97 TEMPLE BETH JACOB
98 SWEET-ORR & CO.
99 COLUMBUS HALL
100 ASSOCIATED CHARITIES
101 CITY CLUB
102 VAN CLEFT BLDG.
103 GOLDEN SQUARE.
105 STAPLES & HANFORD CO.
106 NEWBURGH REED CO.
107 NEWS BUILDING
108 UNION BUILDING
109 POWER HOUSE
110 ELECTRIC LIGHT WORKS
111 KNIGHTS OF COLUMBUS
112 CRABTREE'S WORSTED MILLS.
113 TUNCS IRON WORKS
114 PERRY-WEBER CO. HAT SHOP
115 WASH. HEIGHTS CHEMICAL EN. CO.
116 NEWBURGH WHEELMEN
117 FASHIOID WORKS
118 HARRISON-GORE SILK CO.
119 NEWBURGH TUBERCULOSIS SANITARIUM
120 BROADWAY SCHOOL
121 ELKS BUILDING
122 TELEPHONE BUILDING
123 ST. FRANCIS CHURCH

## Scale.

Copyrighted by L. R. WAITE & Co.

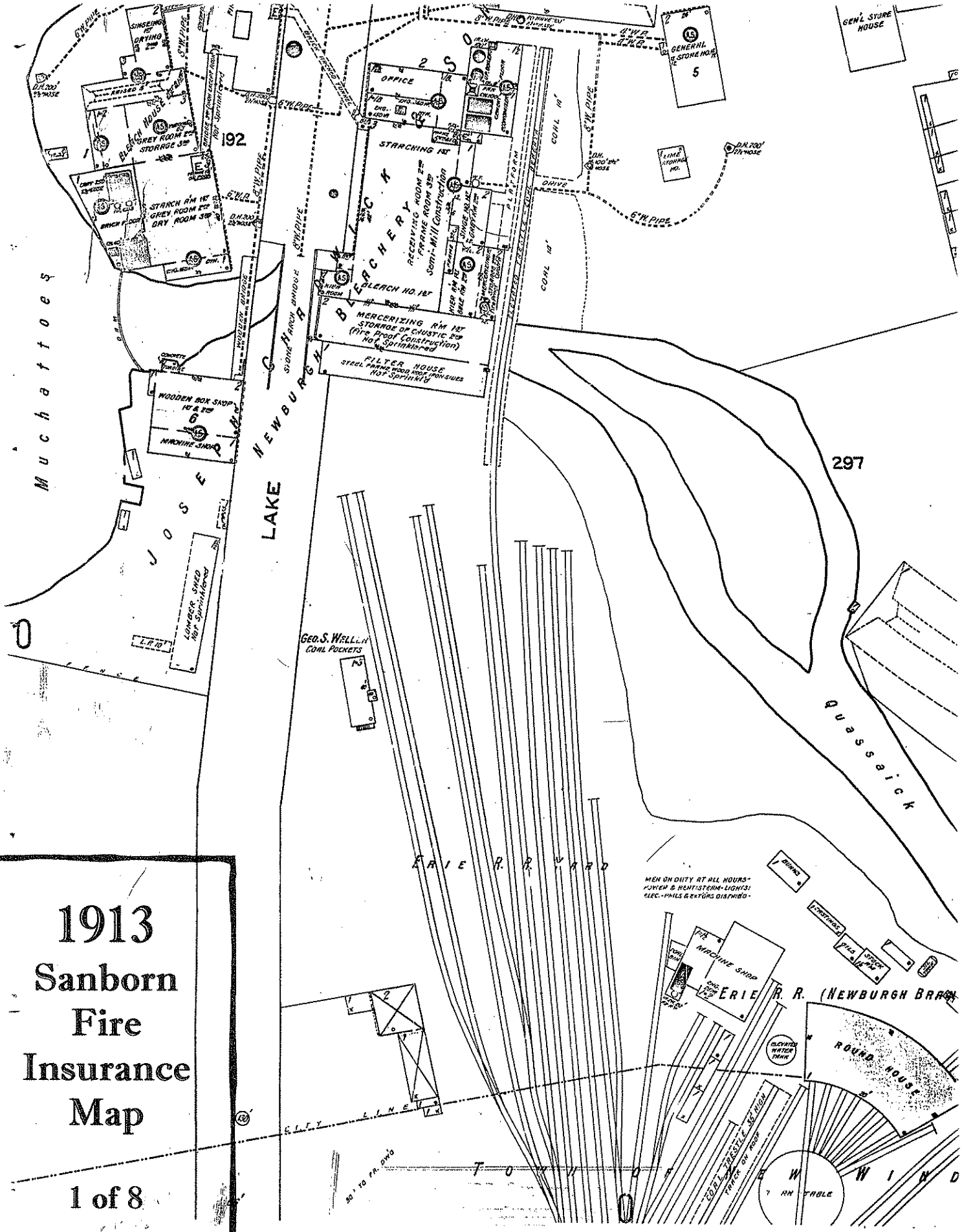


# 1913 Sanborn Fire Insurance Map

1 of 8

1913 7-8

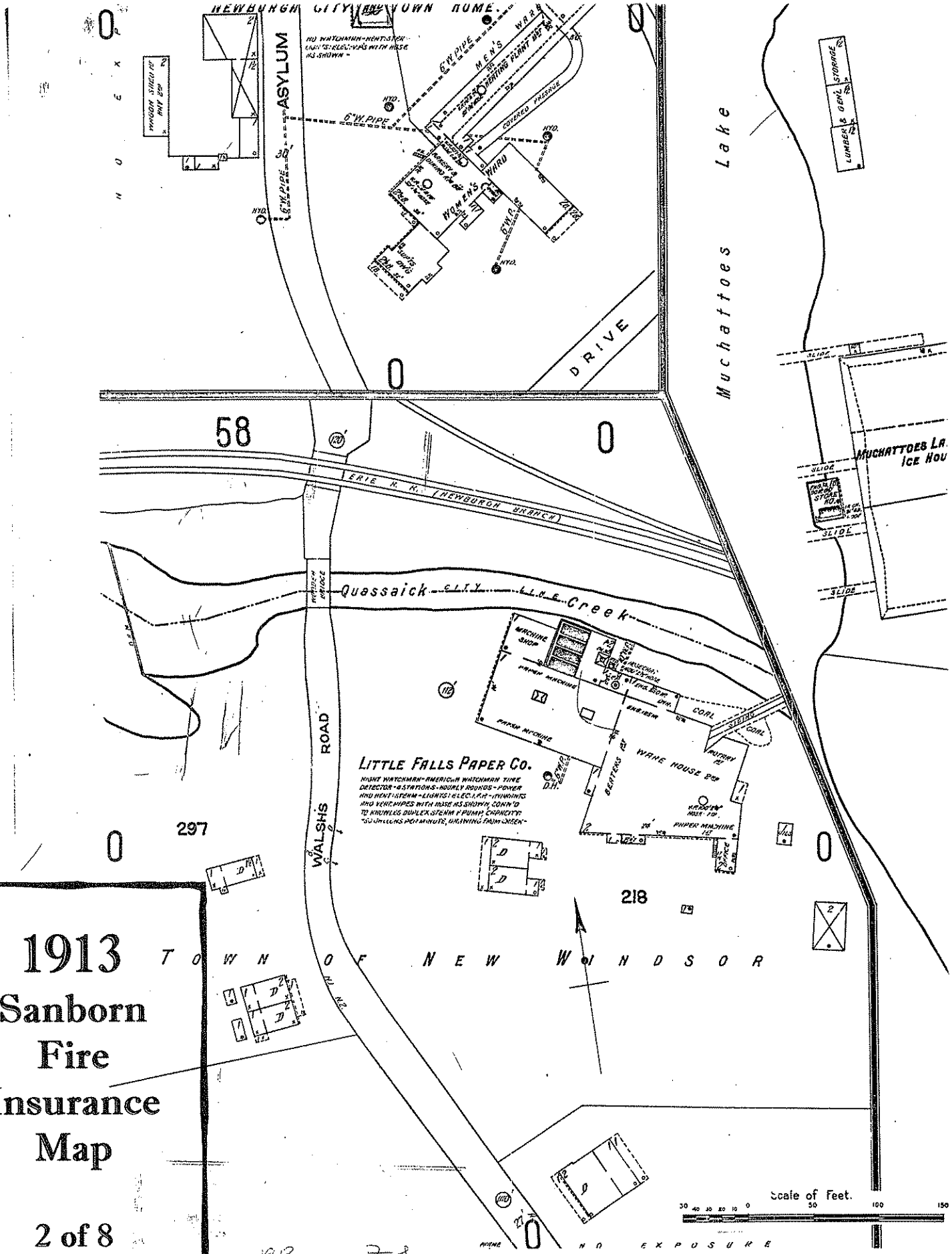


# 1913 Sanborn Fire Insurance Map

2 of 8

1913

# 1913 Sanborn Fire Insurance Map

3 of 8

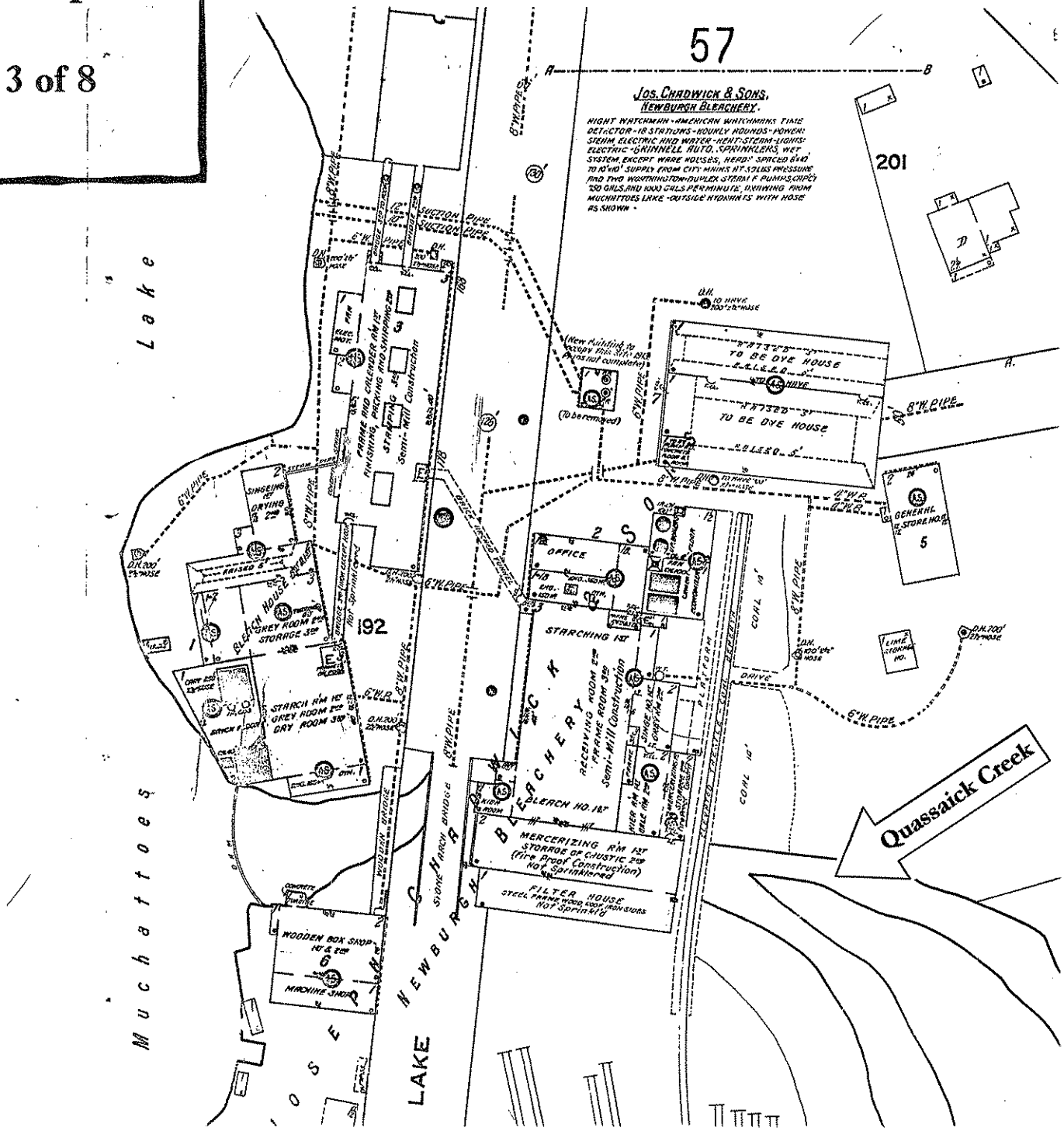

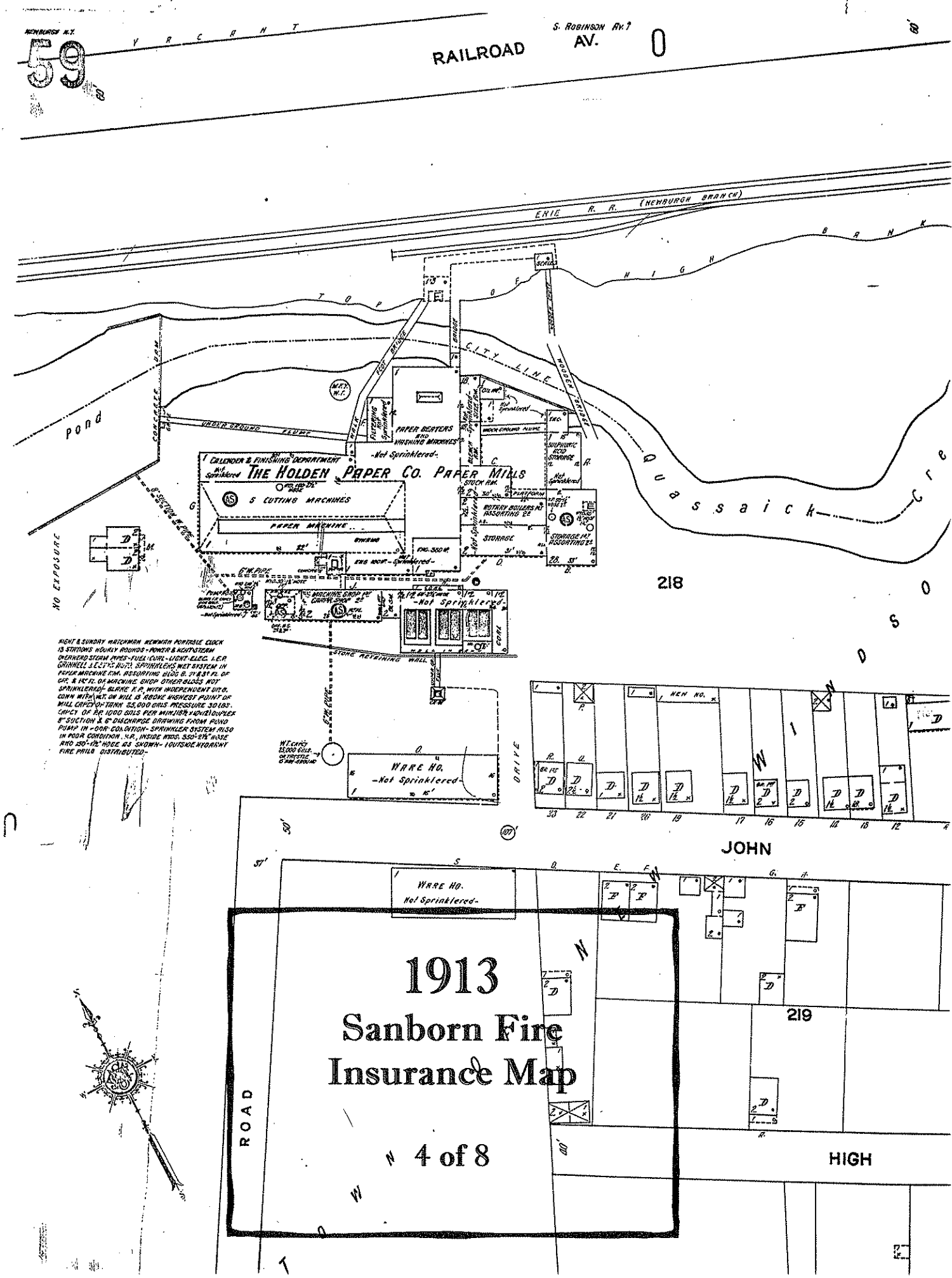
NEWBURGH N.Y.
59
RAILROAD
S. ROBINSON AV.
AV.
ERIE R. R. (NEWBURGH BRANCH)
TOP OF HIGH BANK
CITY LINE
Pond
Quassaick Cre
THE HOLDEN PAPER CO. PAPER MILLS
CALENDER & FINISHING DEPARTMENT
-Not Sprinklered-
PAPER BEATERS AND WASHING MACHINES
-Not Sprinklered-
5 CUTTING MACHINES
PAPER MACHINE
STORAGE
ROTARY BOILERS
STORAGE
-Not Sprinklered-
-Not Sprinklered-
WARE HO.
-Not Sprinklered-
NO EXPOSURE
218
219
JOHN
HIGH
ROAD
DRIVE
WARE HO.
-Not Sprinklered-
1913
Sanborn Fire
Insurance Map
4 of 8

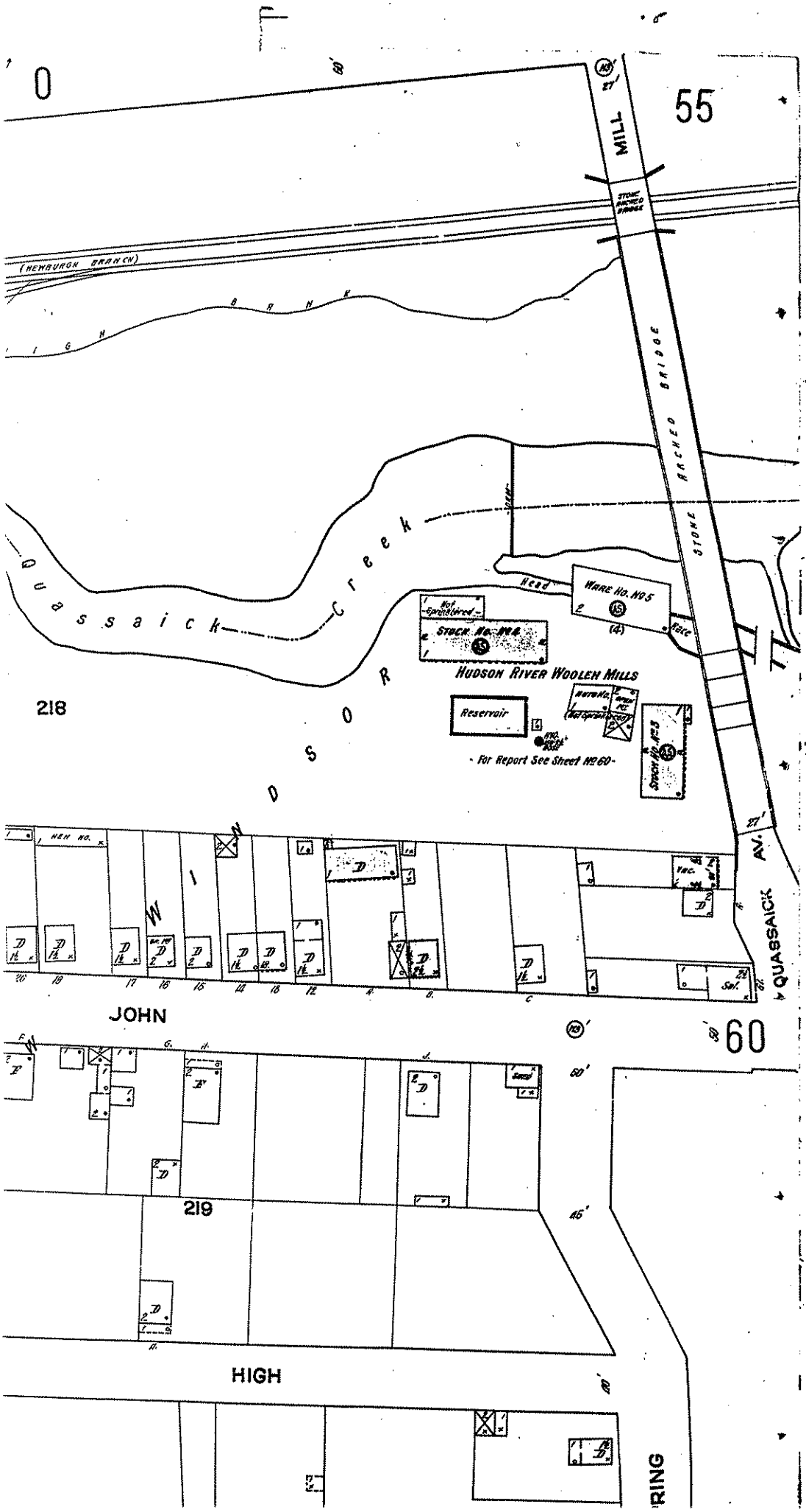


# 1913 Sanborn Fire Insurance Map

5 of 8

# 1913 Sanborn Fire Insurance Map 6 of 8

55

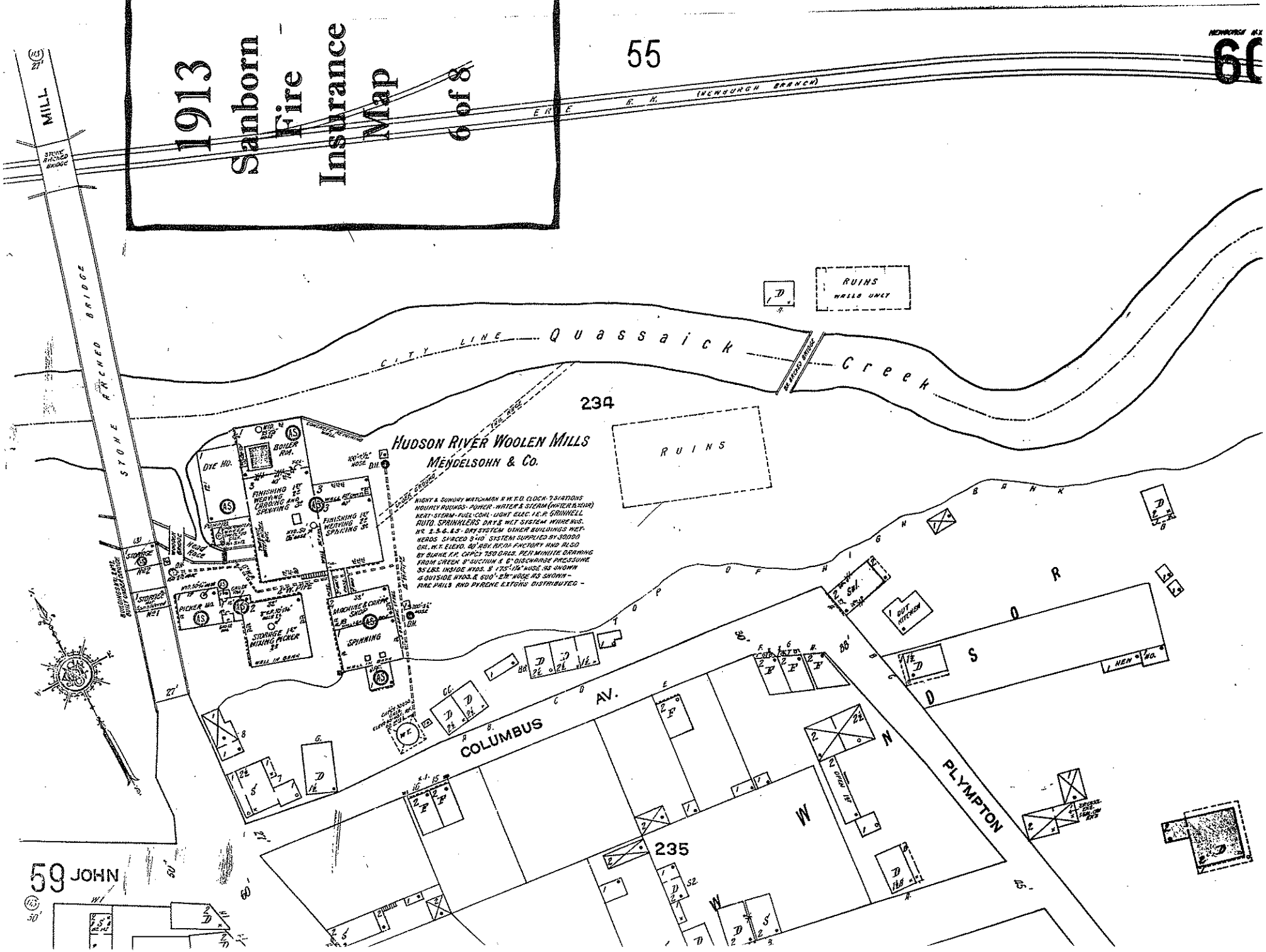

# 1913 Sanborn Fire Insurance Map



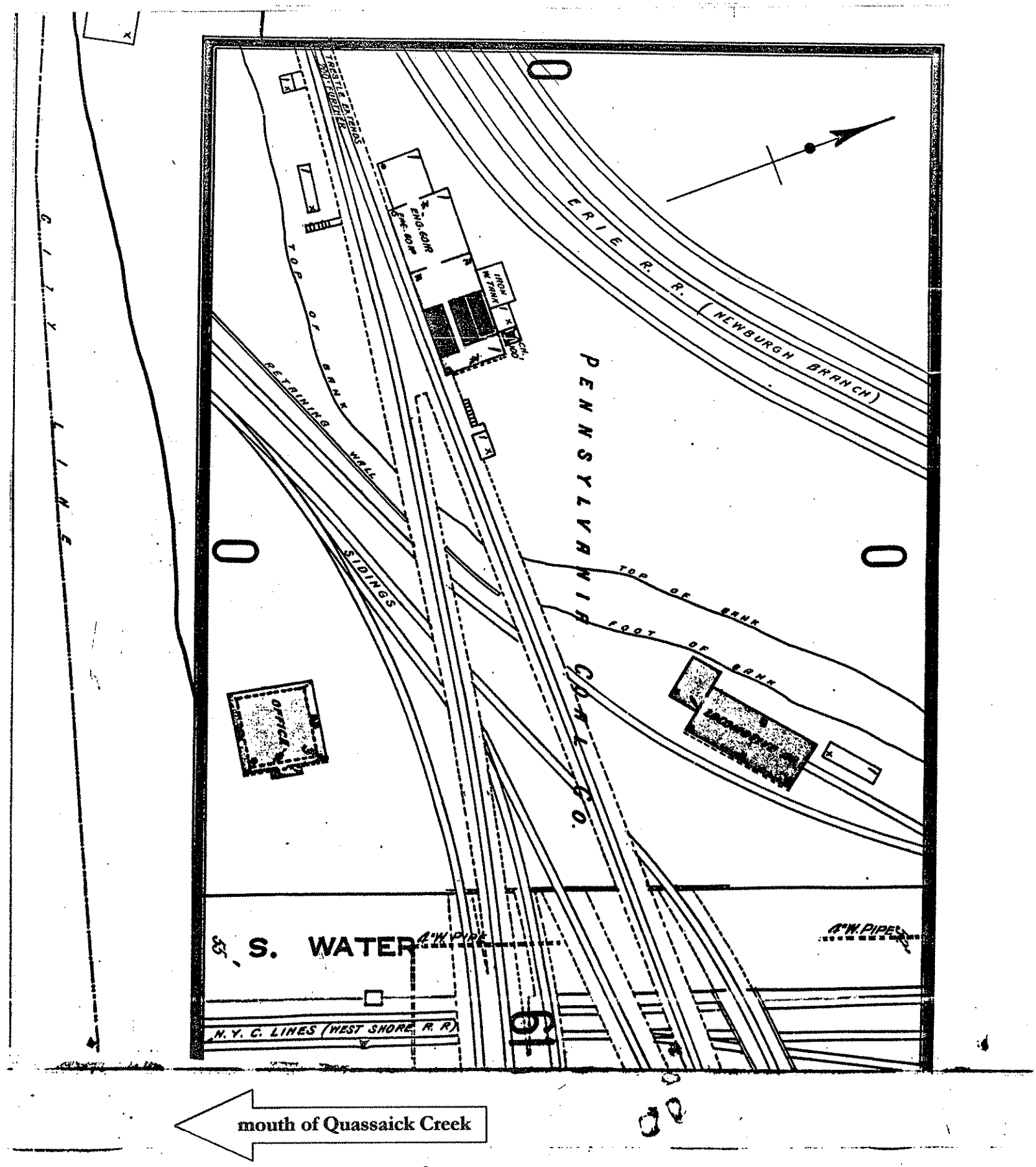

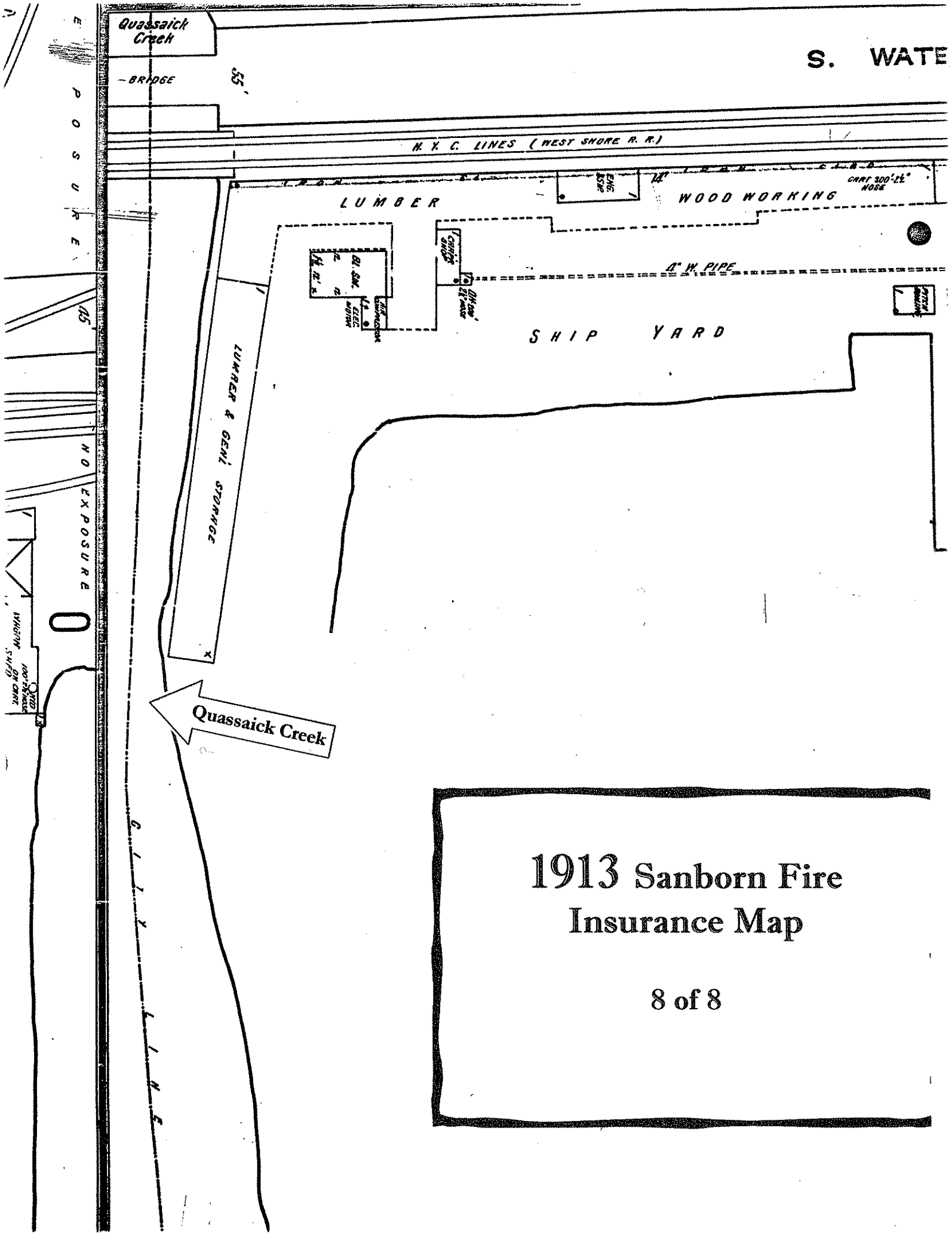


# 1913 Sanborn Fire Insurance Map

8 of 8

# 1922 Sanborn Fire Insurance Map

1 of 2

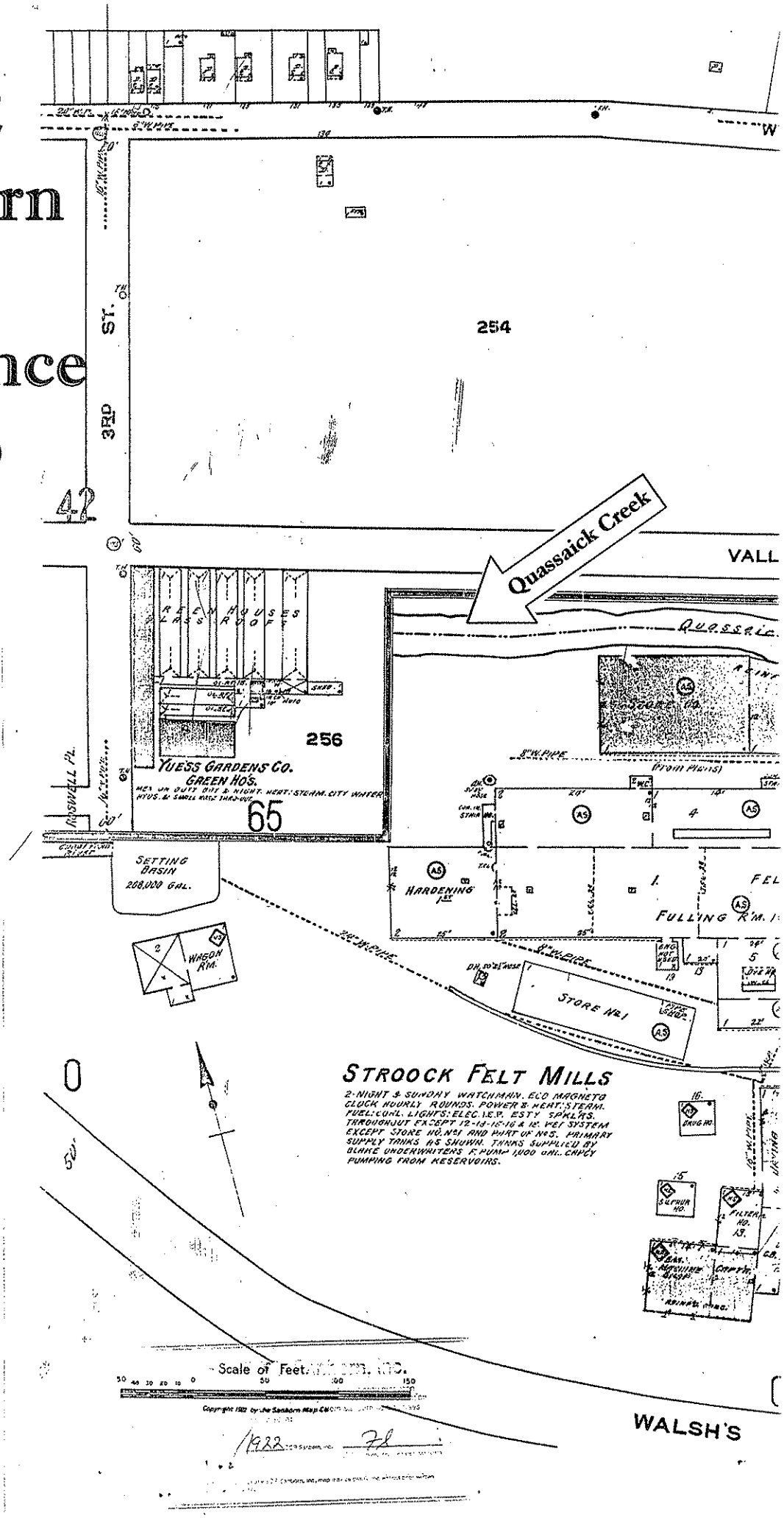

# 1922 Sanborn Fire Insurance Map

2 of 2

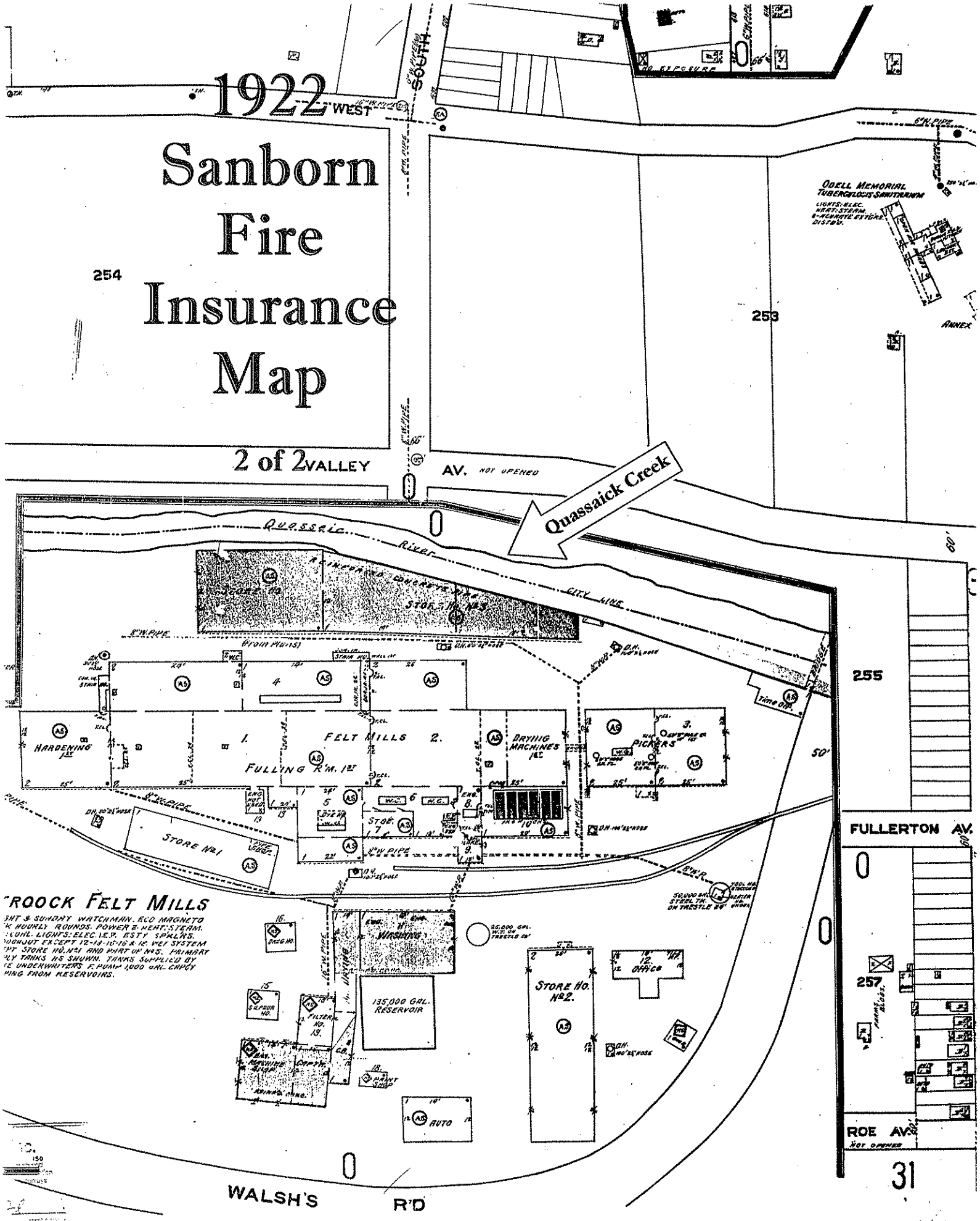

# SANBORN MAP 61

**1957 Sanborn Fire Insurance Map**

**Sheet 1 of 9**

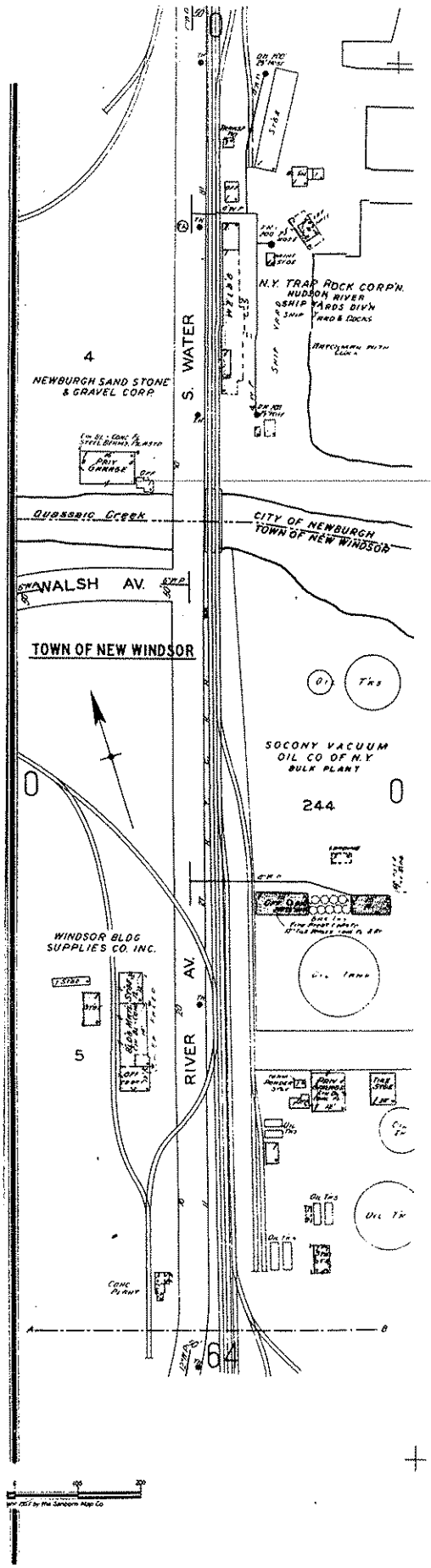


*Match Line to Sanborn Map 33*

**1957 Sanborn Fire Insurance Map**
**Sheet 2 of 9**

# SANBORN MAP 33

*Match Line to Sanborn Map 56*

*Match Line to Sanborn Map 60*

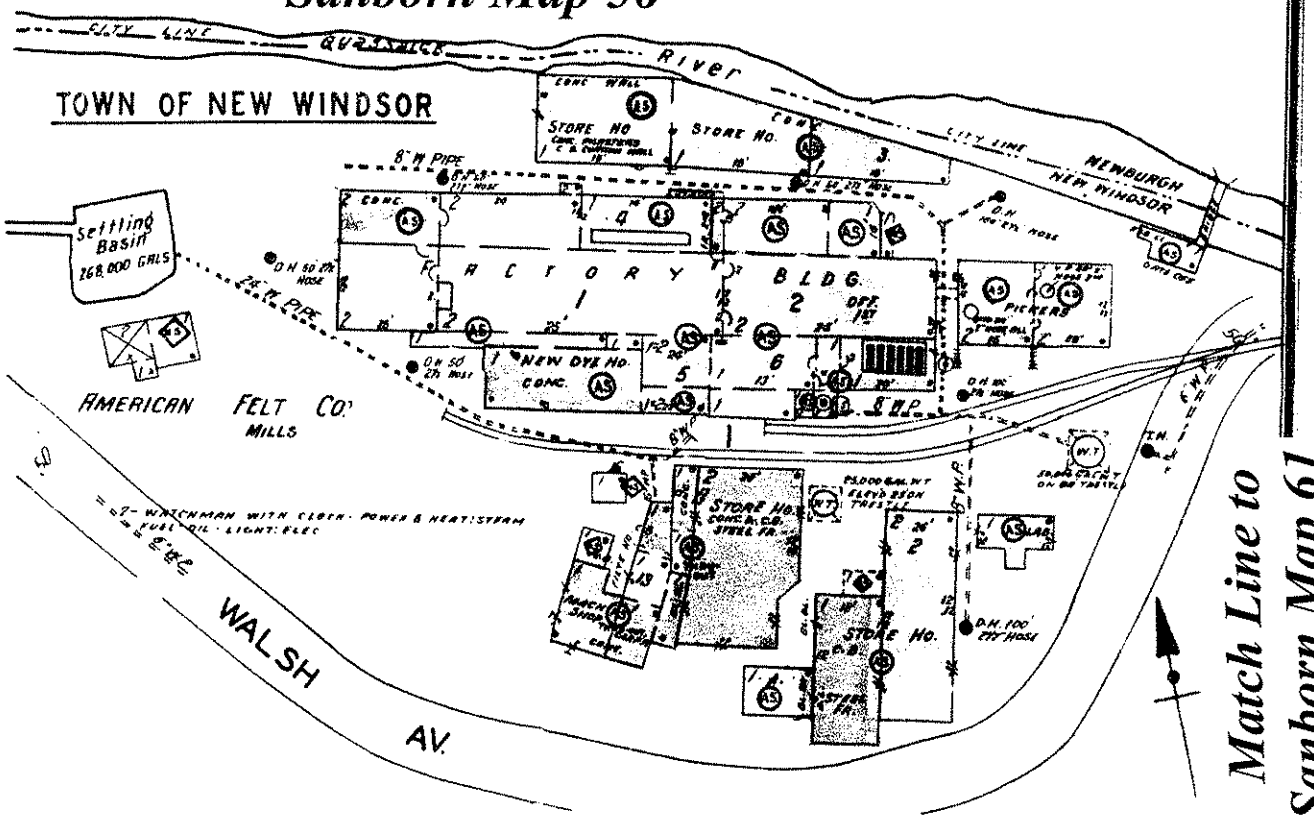


*Match Line to Sanborn Map 61*

**1957 Sanborn Fire Insurance Map**
**Sheet 3 of 9**

# SANBORN MAP 56

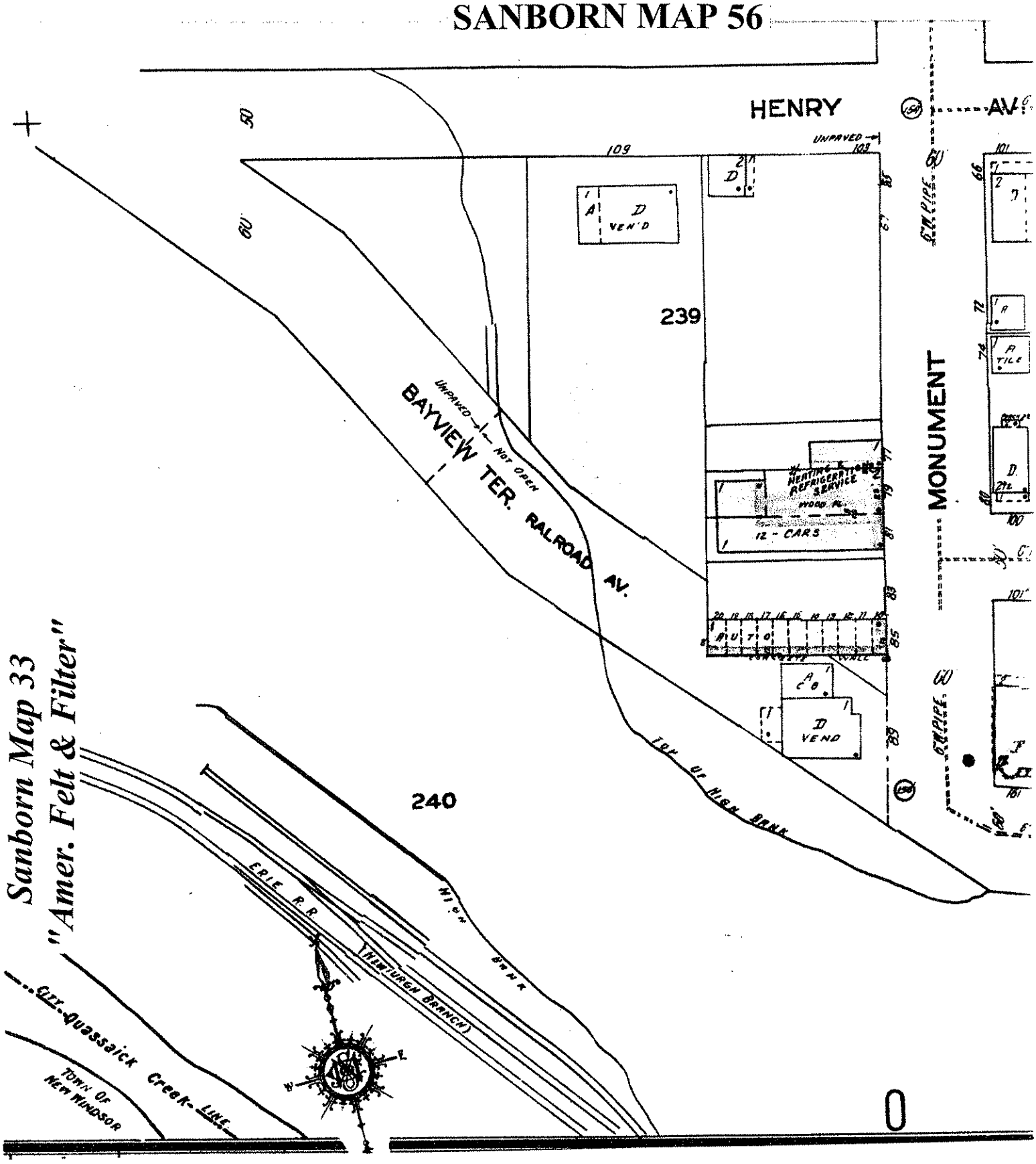

**1957 Sanborn Fire Insurance Map**
**Sheet 4 of 9**

# SANBORN MAP 60

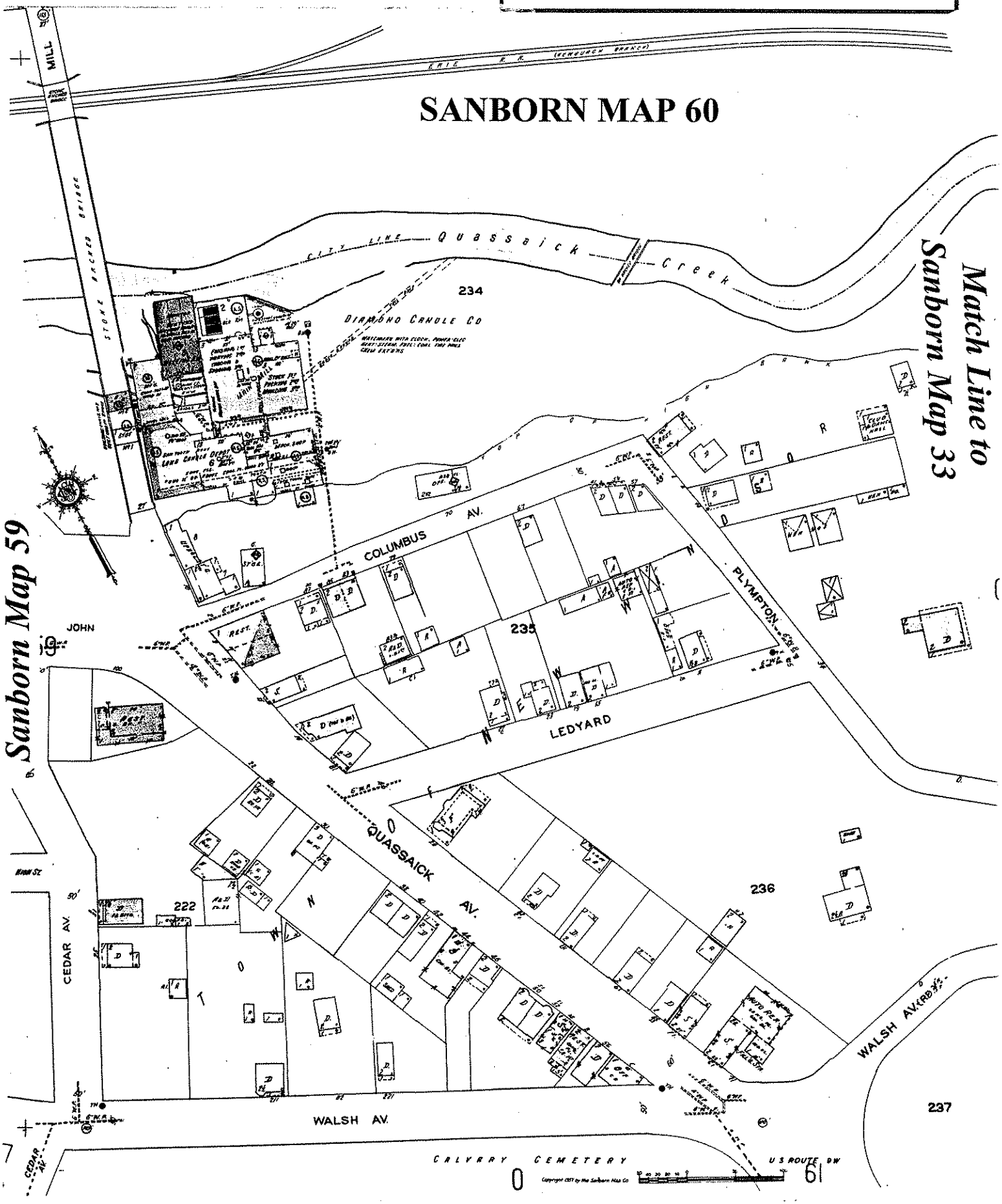

# 1957 Sanborn Fire Insurance Map
## Sheet 5 of 9

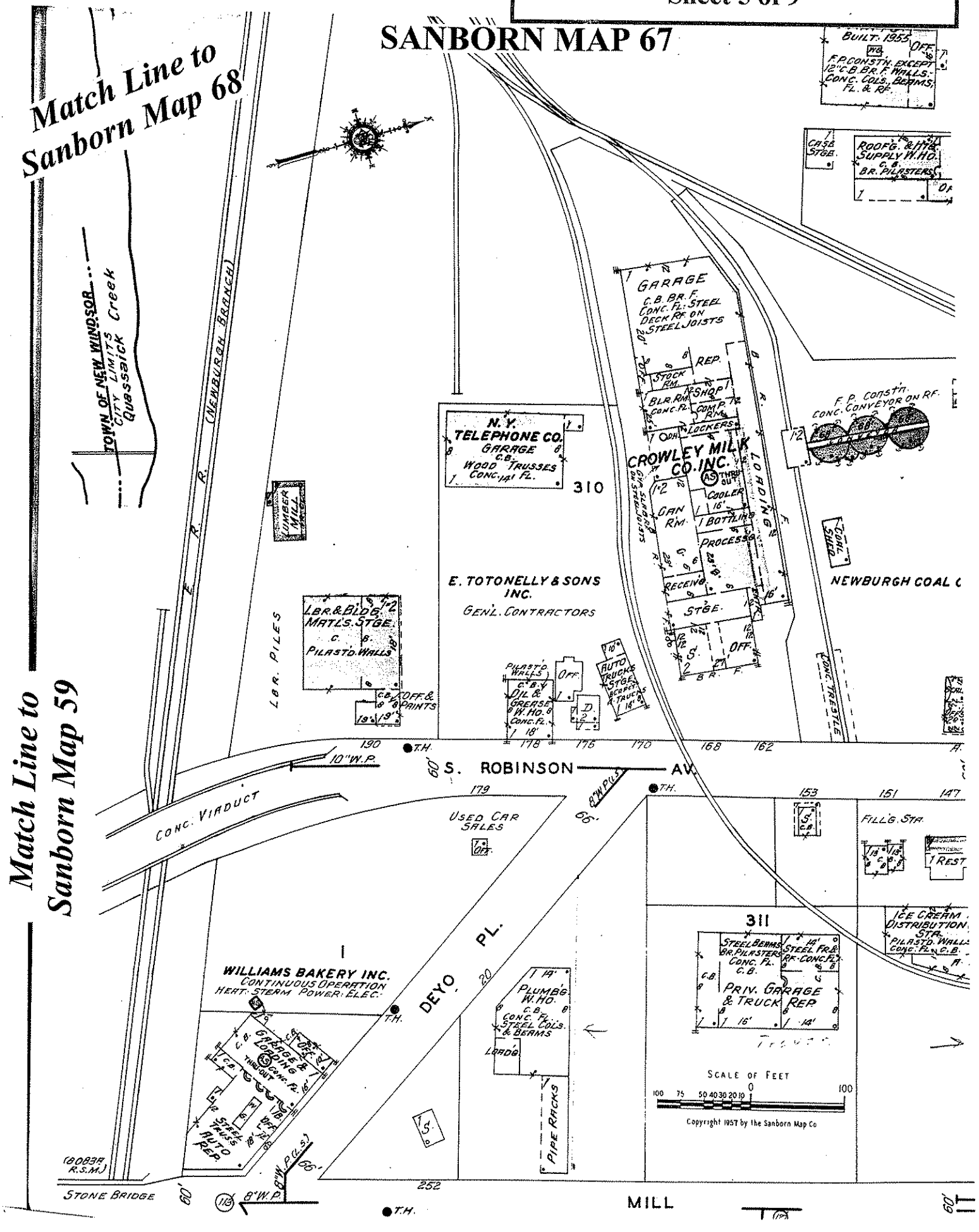

**1957 Sanborn Fire Insurance Map**
**Sheet 6 of 9**

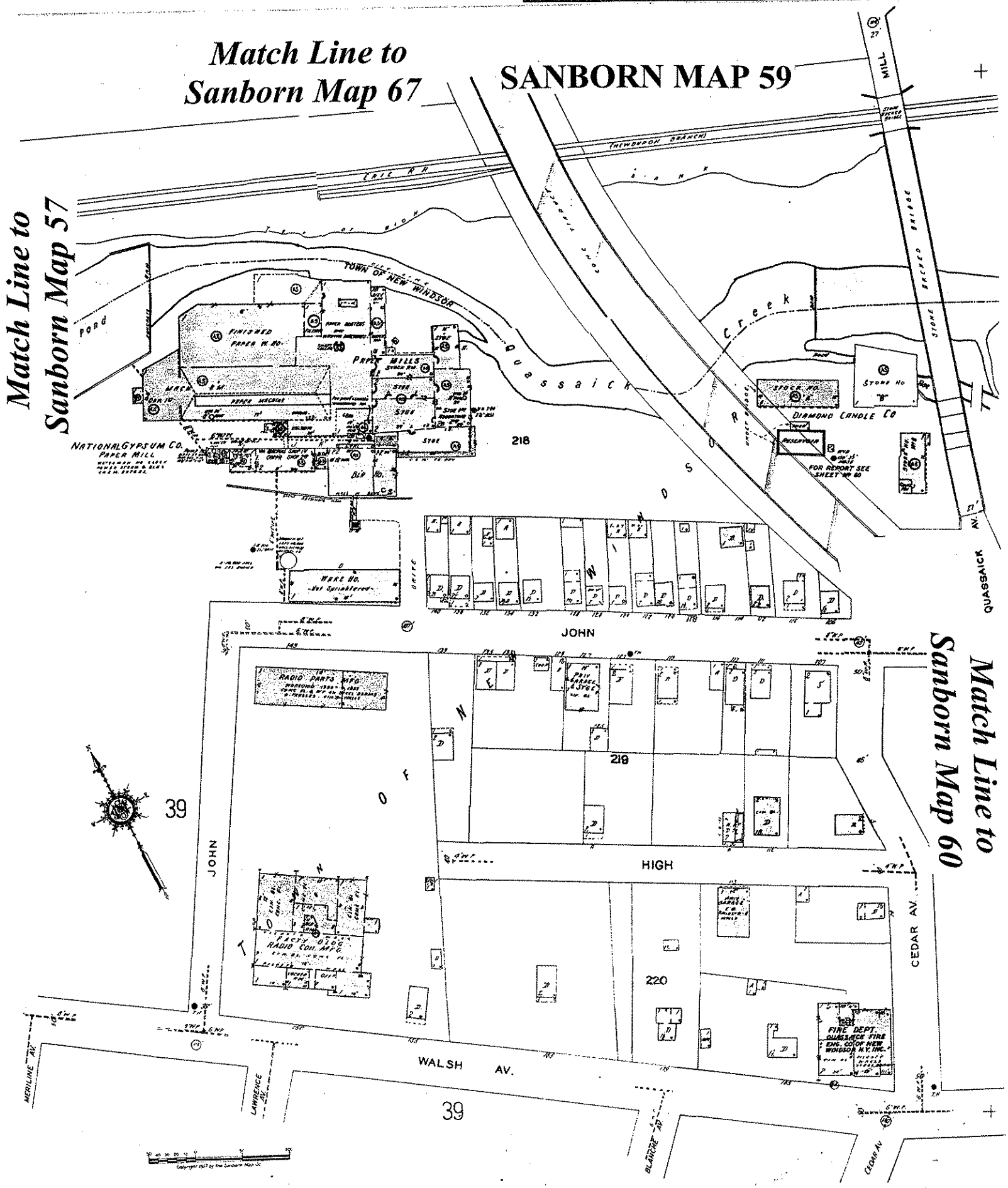

**1957 Sanborn Fire Insurance Map**
**Sheet 7 of 9**

# SANBORN MAP 57

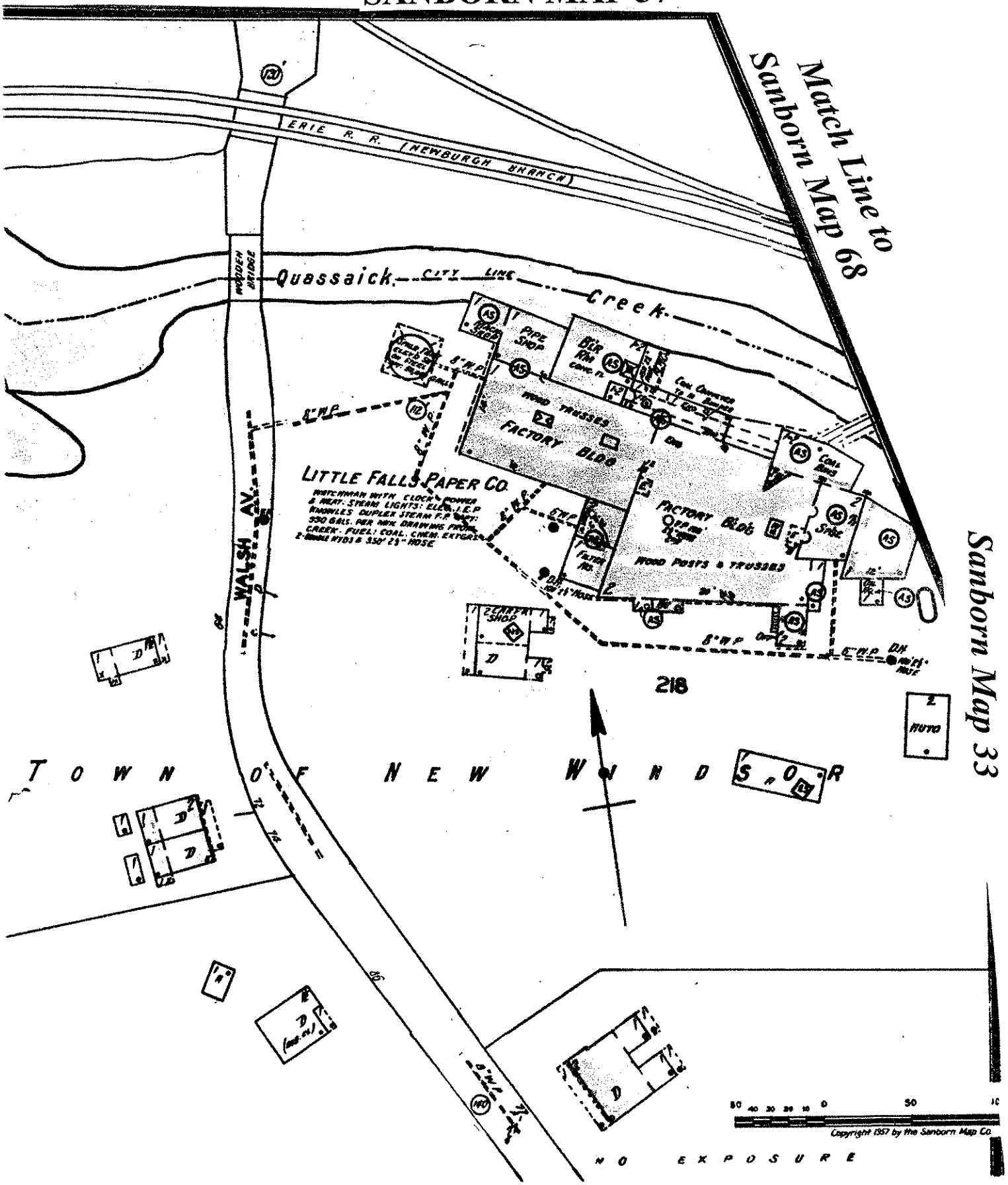

**1957 Sanborn Fire Insurance Map**
**Sheet 8 of 9**

# SANBORN MAP 68

*Match Line to Sanborn Map 58*

*Match Line to Sanborn Map 57*

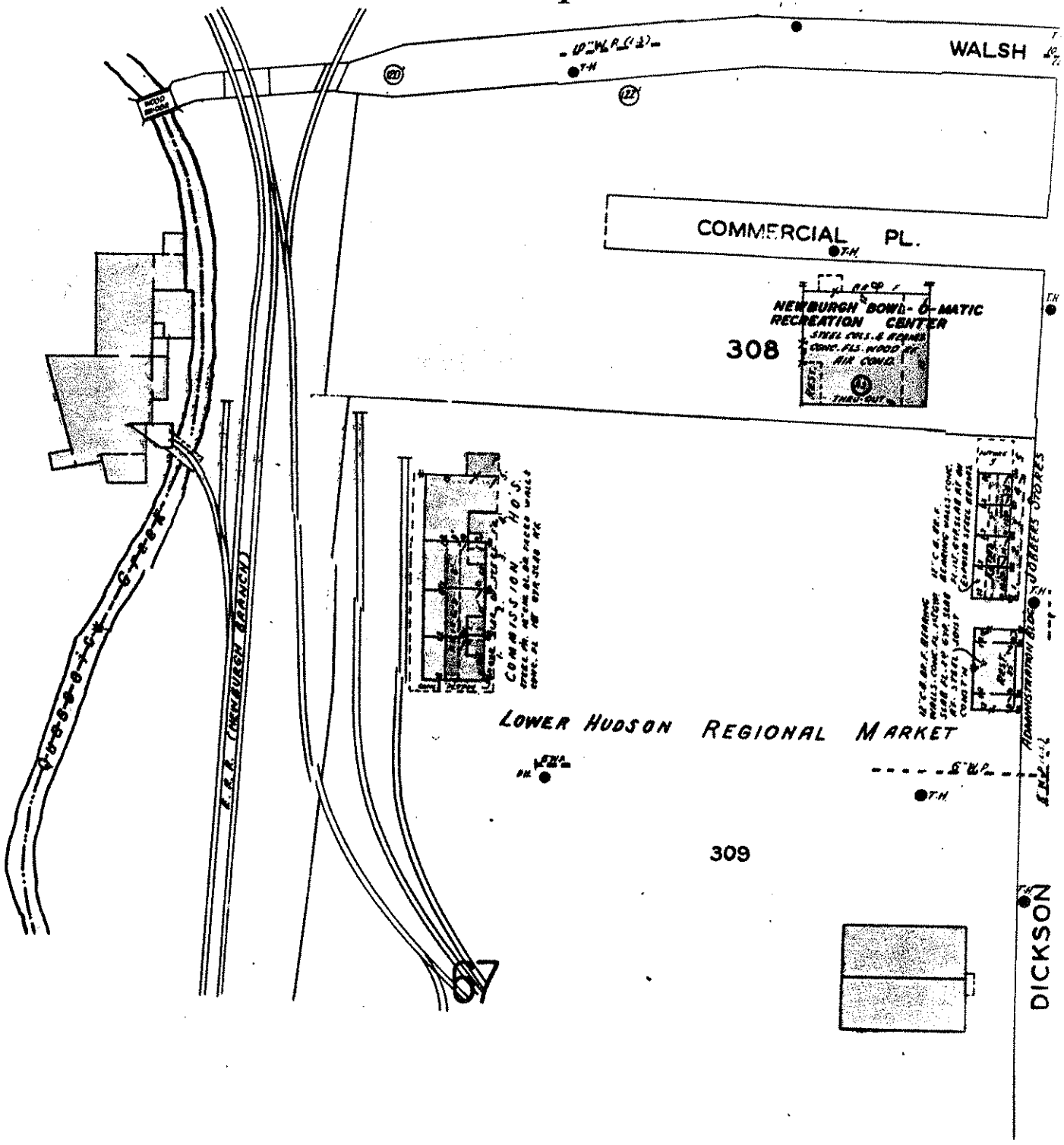

**1957 Sanborn Fire Insurance Map**
**Sheet 9 of 9**

***Match Line to Sanborn Map 57***
*not in this map packet*

# SANBORN MAP 58

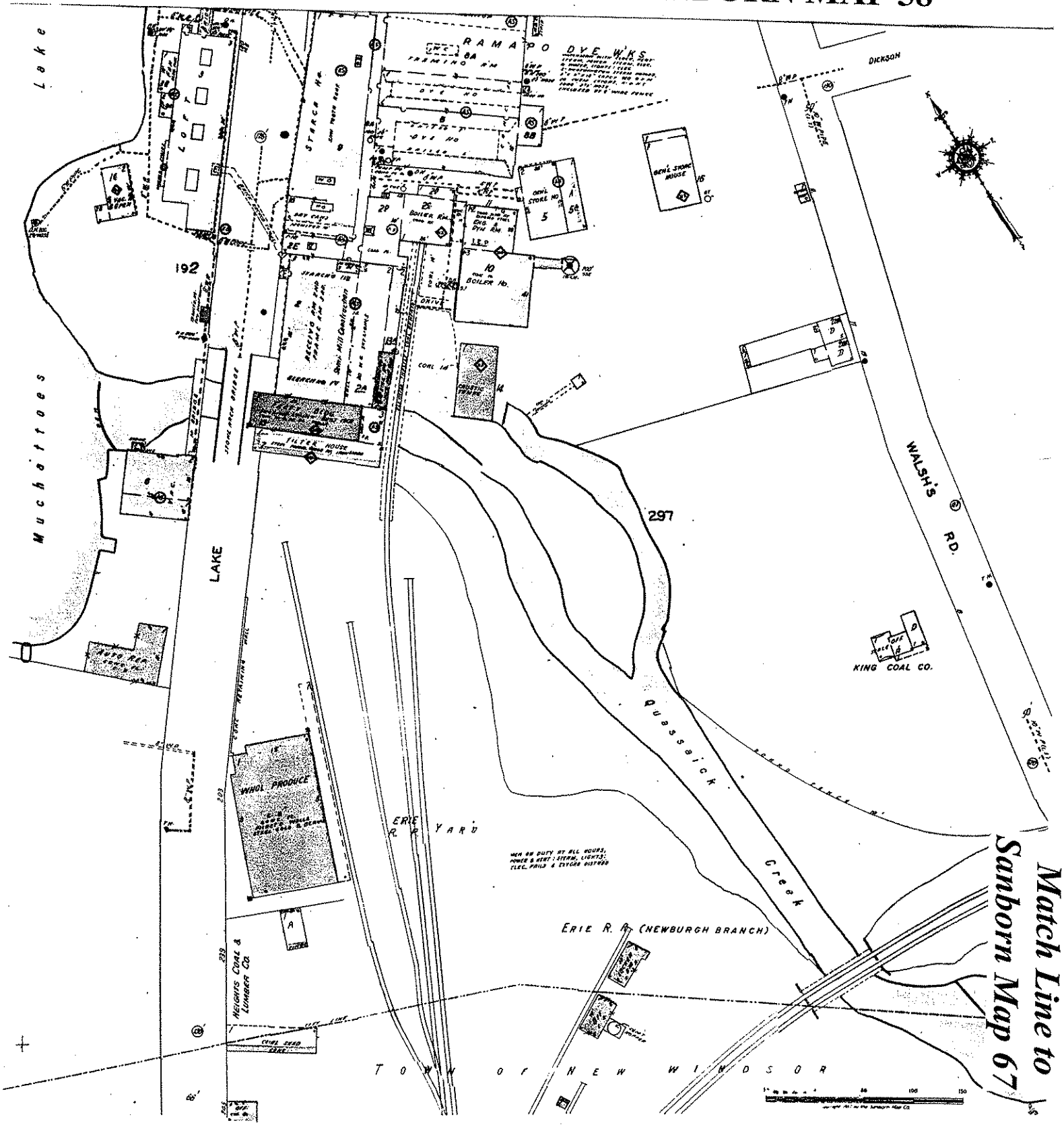


***Match Line to Sanborn Map 67***