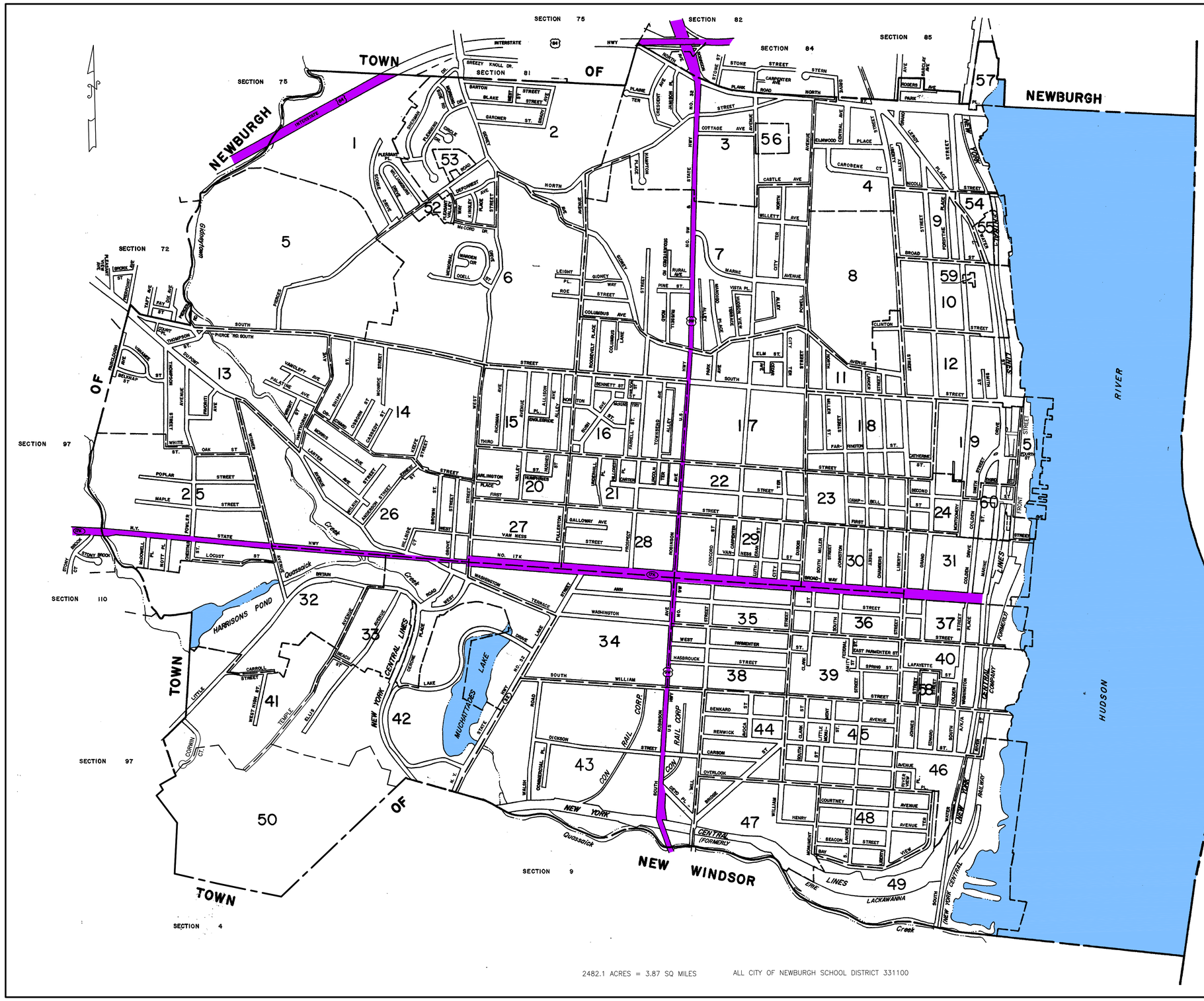

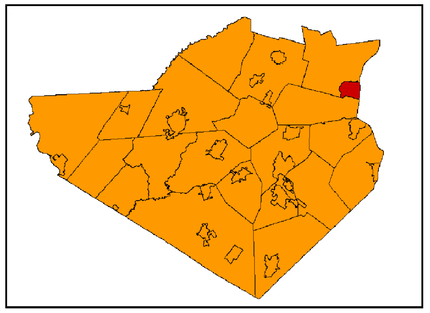

C/o NEWBURGH VICINITY MAP

REVISION
03/01/03
11/24/03
06/01/06 LR
03/13/08 m.a.w.

2482.1 ACRES = 3.87 SQ MILES

ALL CITY OF NEWBURGH SCHOOL DISTRICT 331100

LEGEND

STATE OR COUNTY LINE	FILED PLAN LOT LINE	TAX MAP BLOCK NO.	4	FILED PLAN BLOCK NO.	21 4
CITY TOWN OR VILLAGE	EASEMENT LINE	TAX MAP PARCEL NO.	32	FILED PLAN LOT NO.	(3) or (P/o 2)
BLOCK OR SECTION LIMIT	MATCH LINE	AREAS	(DEED) 11.1A or (CALCULATED) 11.6A(C)	STATE HIGHWAYS	N Y STATE HWY NO 17
SPECIAL DISTRICT LINE (FIRE WATER / LIGHT SCHOOL)	WATER FEATURES	DIMENSIONS	(DEED) 66 or (CALCULATED) 75S	COUNTY HIGHWAYS	COUNTY ROAD NO 4
PROPERTY LINE	GRID COORDINATE/CENTROID	PORTION OF TAX LOT	P/o 1-1-1	TOWN ROADS	TOWN ROAD 1

ORANGE COUNTY—NEW YORK

Prepared by
Orange County Tax Map Department
124 Main Street, Goshen, N.Y. 10924
Phone 845.291.2498 Fax 845.291.2499

NOTICE
MAINTENANCE, ALTERATION, SALE OR DISTRIBUTION OF ANY PORTION OF THE ORANGE COUNTY TAX MAP IS PROHIBITED WITHOUT WRITTEN PERMISSION OF THE O.C. REAL PROPERTY TAX SERVICE AGENCY

NOT TO BE REPRODUCED FOR COMMERCIAL PURPOSES FOR TAX PURPOSES ONLY
NOT TO BE USED FOR CONVEYANCE ©

331100
CITY OF NEWBURGH

Scale 1" = 600' Section No. KEY MAP
AND 60 SECTIONS

TAX YEAR 2014

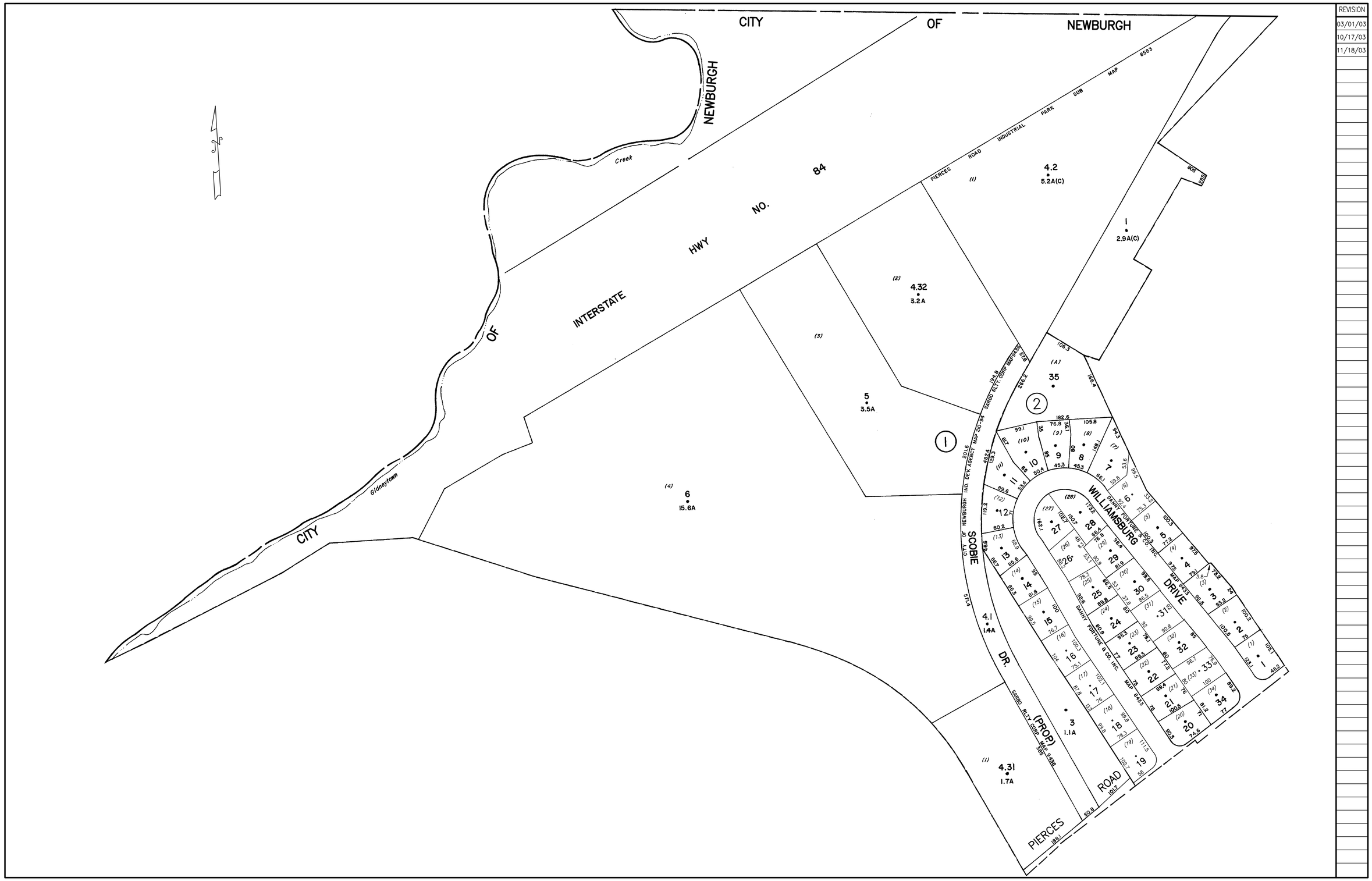

REVISION
03/01/03
10/17/03
11/18/03

LEGEND

STATE OR COUNTY LINE	FILED PLAN LOT LINE	TAX MAP BLOCK NO. (4)	FILED PLAN BLOCK NO. (27) (4)
CITY TOWN OR VILLAGE	EASEMENT LINE	TAX MAP PARCEL NO. 32	FILED PLAN LOT NO. (3) or (P/o 2)
BLOCK OR SECTION LIMIT	MATCH LINE	AREAS (DEED) 11.1A or (CALCULATED) 11.6A(C)	STATE HIGHWAYS N Y STATE HWY NO 17
SPECIAL DISTRICT LINE (FIRE, WATER, LIGHT, SCHOOL)	WATER FEATURES	DIMENSIONS (DEED) 66 or (CALCULATED) 75S	COUNTY HIGHWAYS COUNTY ROAD NO 4
PROPERTY LINE	GRID COORDINATE/CENTROID	PORTION OF TAX LOT P/o 1-1-1	TOWN ROADS TOWN ROAD 1

ORANGE COUNTY—NEW YORK

Prepared by
Orange County Tax Map Department
124 Main Street, Goshen, N.Y. 10924
Phone 845.291.2498 Fax 845.291.2499

NOTICE
MAINTENANCE, ALTERATION, SALE OR DISTRUBITION OF ANY PORTION OF THE ORANGE COUNTY TAX MAP IS PROHIBITED WITHOUT WRITTEN PERMISSION OF THE O.C. REAL PROPERTY TAX SERVICE AGENCY

NOT TO BE REPRODUCED FOR COMMERCIAL PURPOSES FOR TAX PURPOSES ONLY
NOT TO BE USED FOR CONVEYANCE

ORANGE COUNTY NEW YORK ©

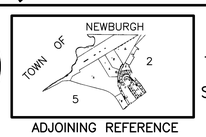

ADJOINING REFERENCE

331100
CITY OF NEWBURGH

Scale 1" = 100' Section No. 1

TAX YEAR 2014

REVISION
03/01/03
10/17/03
10/31/03
02/09/04
02/18/04
03/01/04
04/22/04
09/09/04
10/01/04
02/23/05
07/22/05 LR
10/14/05 TG
1/30/06 mjk
05/22/06 m.a.w.
03/05/07 TG
03/12/07 m.a.w.
07/06/07 TG
08/21/07 m.a.w.
09/12/07 m.a.w.
02/04/08 LR
06/04/08 LR
12/24/08 TG
06/30/09 m.a.w.
02/01/10 m.a.w.
09/28/10 LR
08/16/11 m.a.w.
08/22/11 LR
12/20/11 LR
03/11/13 m.a.w.
08/22/13 m.a.w.
02/11/14 LR

LEGEND

STATE OR COUNTY LINE	FILED PLAN LOT LINE	TAX MAP BLOCK NO. (4)	FILED PLAN BLOCK NO. (7) (4)
CITY TOWN OR VILLAGE	EASEMENT LINE	TAX MAP PARCEL NO. 32	FILED PLAN LOT NO. (3) or (P/o 2)
BLOCK OR SECTION LIMIT	MATCH LINE	AREAS (DEED) 11.1A or (CALCULATED) 11.6A(C)	STATE HIGHWAYS N Y STATE HWY NO 17
SPECIAL DISTRICT LINE (FIRE, WATER, LIGHT, SCHOOL)	WATER FEATURES	DIMENSIONS (DEED) 66 or (CALCULATED) 75S	COUNTY HIGHWAYS COUNTY ROAD NO 4
PROPERTY LINE	GRID COORDINATE/CENTROID •	PORTION OF TAX LOT P/o 1-1-1	TOWN ROADS TOWN ROAD 1

ORANGE COUNTY—NEW YORK

Prepared by
Orange County Tax Map Department
124 Main Street, Goshen, N.Y. 10924
Phone 845.291.2498 Fax 845.291.2499

NOTICE
MAINTENANCE, ALTERATION, SALE OR DISTRUBITION OF ANY PORTION OF THE ORANGE COUNTY TAX MAP IS PROHIBITED WITHOUT WRITTEN PERMISSION OF THE O.C. REAL PROPERTY TAX SERVICE AGENCY

NOT TO BE REPRODUCED FOR COMMERCIAL PURPOSES FOR TAX PURPOSES ONLY
NOT TO BE USED FOR CONVEYANCE

© ORANGE COUNTY NEW YORK

TOWN OF NEWBURGH
ADJOINING REFERENCE

331100
CITY OF NEWBURGH

Scale 1" = 100' Section No. 2

TAX YEAR 2014

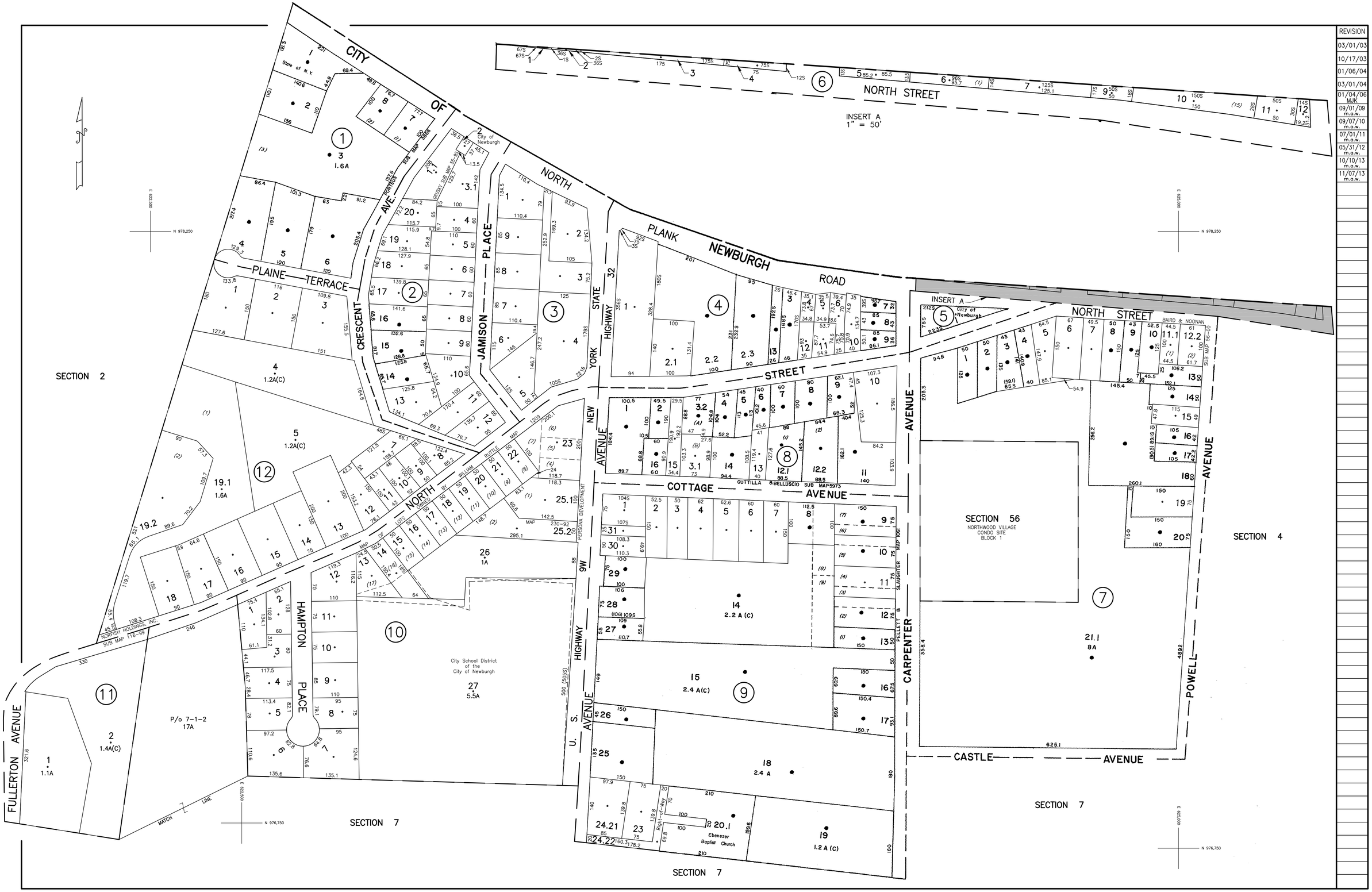

REVISION
03/01/03
10/17/03
01/06/04
03/01/04
01/04/06 MJK
09/01/09 m.a.w.
09/07/10 m.a.w.
07/01/11 m.a.w.
05/31/12 m.a.w.
10/10/13 m.a.w.
11/07/13 m.a.w.

LEGEND

STATE OR COUNTY LINE	FILED PLAN LOT LINE	TAX MAP BLOCK NO. (4)	FILED PLAN BLOCK NO. (21) (4)
CITY TOWN OR VILLAGE	EASEMENT LINE	TAX MAP PARCEL NO. 32	FILED PLAN LOT NO. (3) or (P/o 2)
BLOCK OR SECTION LIMIT	MATCH LINE	AREAS (DEED) 11.1A or (CALCULATED) 11.6A(C)	STATE HIGHWAYS N Y STATE HWY NO 17
SPECIAL DISTRICT LINE (FIRE, WATER, LIGHT, SCHOOL)	WATER FEATURES	DIMENSIONS (DEED) 66 or (CALCULATED) 75S	COUNTY HIGHWAYS COUNTY ROAD NO 4
PROPERTY LINE	GRID COORDINATE/CENTROID	PORTION OF TAX LOT P/o 1-1-1	TOWN ROADS TOWN ROAD 1

ORANGE COUNTY—NEW YORK

Prepared by
Orange County Tax Map Department
124 Main Street, Goshen, N.Y. 10924
Phone 845.291.2498 Fax 845.291.2499

NOTICE
MAINTENANCE, ALTERATION, SALE OR DISTRUBITION OF ANY PORTION OF THE ORANGE COUNTY TAX MAP IS PROHIBITED WITHOUT WRITTEN PERMISSION OF THE O.C. REAL PROPERTY TAX SERVICE AGENCY

NOT TO BE REPRODUCED FOR COMMERCIAL PURPOSES FOR TAX PURPOSES ONLY
NOT TO BE USED FOR CONVEYANCE

© ORANGE COUNTY NEW YORK

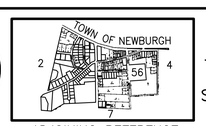

ADJOINING REFERENCE

331100
CITY OF NEWBURGH

Scale 1" = 100' Section No. 3

TAX YEAR 2014

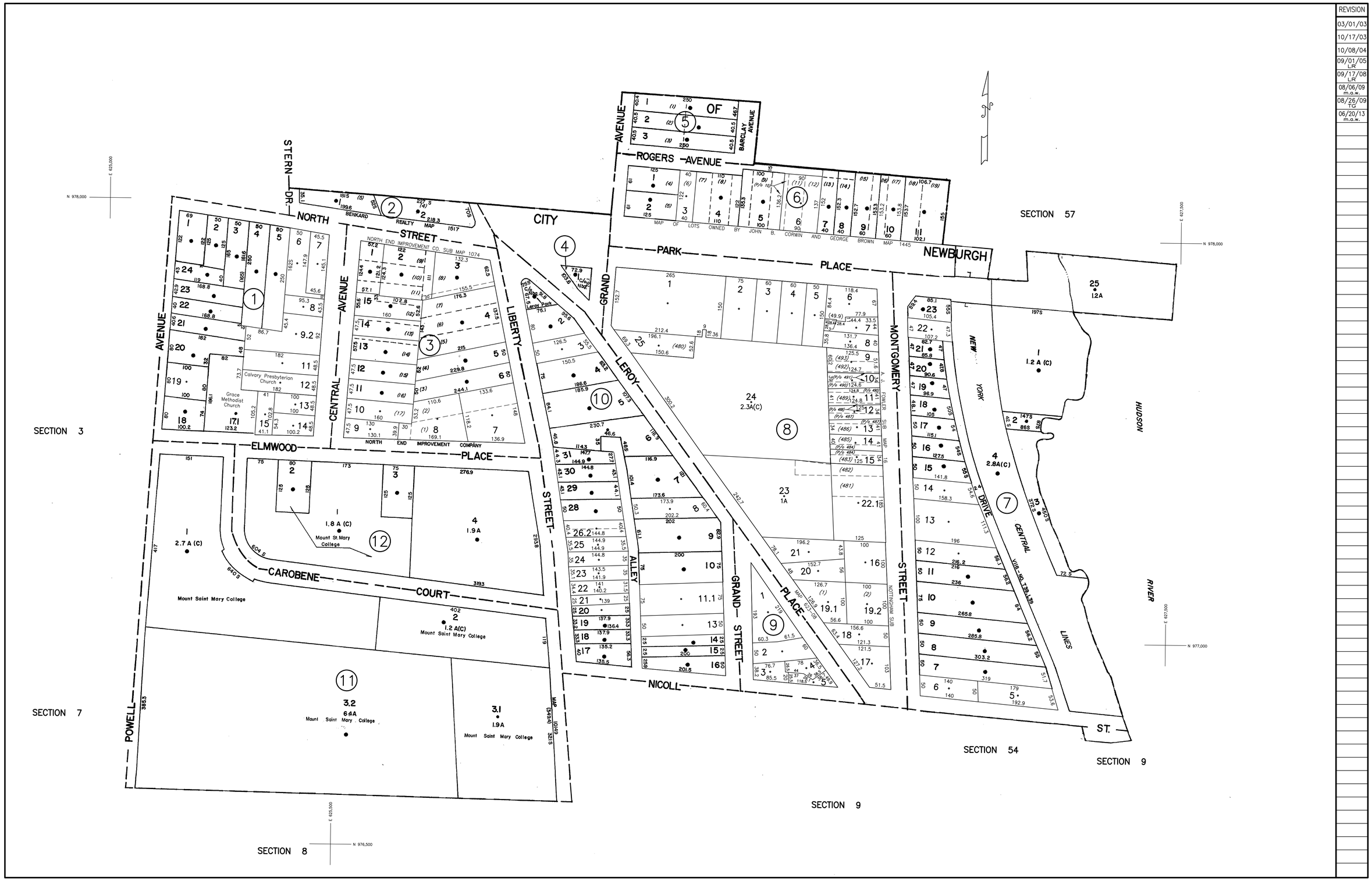

REVISION
03/01/03
10/17/03
10/08/04
09/01/05 LR
09/17/08 LR
08/06/09 m.o.w.
08/26/09 TG
06/20/13 m.o.w.

LEGEND

STATE OR COUNTY LINE	FILED PLAN LOT LINE	TAX MAP BLOCK NO. (4)	FILED PLAN BLOCK NO. (27) (4)
CITY TOWN OR VILLAGE	EASEMENT LINE	TAX MAP PARCEL NO. 32	FILED PLAN LOT NO. (3) or (P/o 2)
BLOCK OR SECTION LIMIT	MATCH LINE	AREAS (DEED) 11.1A or (CALCULATED) 11.6A(C)	STATE HIGHWAYS N Y STATE HWY NO 17
SPECIAL DISTRICT LINE (FIRE, WATER, LIGHT, SCHOOL)	WATER FEATURES	DIMENSIONS (DEED) 66 or (CALCULATED) 75S	COUNTY HIGHWAYS COUNTY ROAD NO 4
PROPERTY LINE	GRID COORDINATE/CENTROID	PORTION OF TAX LOT P/o 1-1-1	TOWN ROADS TOWN ROAD 1

ORANGE COUNTY—NEW YORK

Prepared by
Orange County Tax Map Department
124 Main Street, Goshen, N.Y. 10924
Phone 845.291.2498 Fax 845.291.2499

NOTICE
MAINTENANCE, ALTERATION, SALE OR DISTRIBUTION OF ANY PORTION OF THE ORANGE COUNTY TAX MAP IS PROHIBITED WITHOUT WRITTEN PERMISSION OF THE O.C. REAL PROPERTY TAX SERVICE AGENCY

NOT TO BE REPRODUCED FOR COMMERCIAL PURPOSES FOR TAX PURPOSES ONLY
NOT TO BE USED FOR CONVEYANCE

© ORANGE COUNTY NEW YORK

TOWN OF NBG
ADJOINING REFERENCE

331100
CITY OF NEWBURGH

Scale 1" = 100' Section No. 4

TAX YEAR 2014

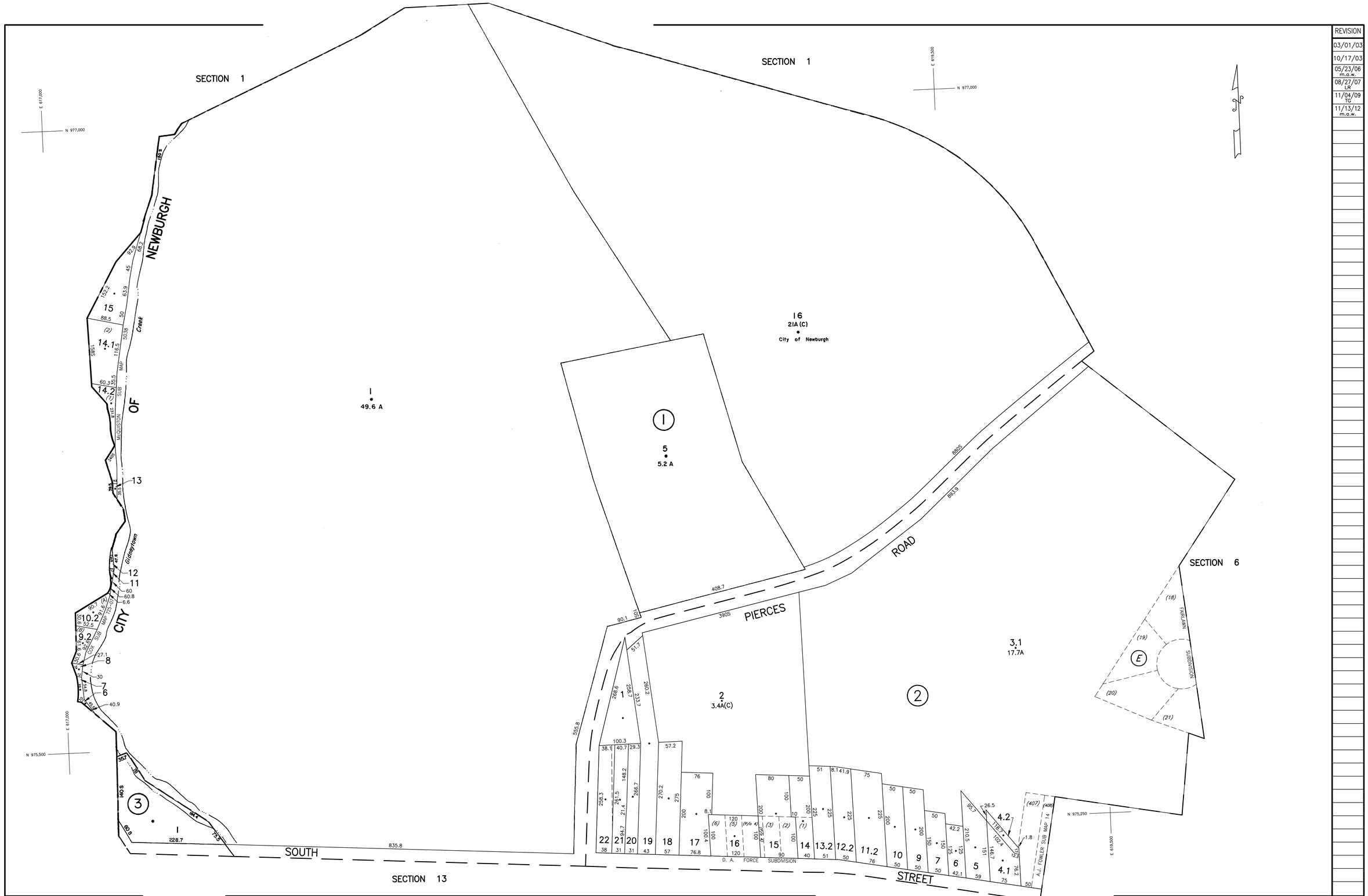

REVISION
03/01/03
10/17/03
05/23/06 m.o.w.
08/27/07 LR
11/04/09 TG
11/13/12 m.o.w.

LEGEND

STATE OR COUNTY LINE	FILED PLAN LOT LINE	TAX MAP BLOCK NO. 4	FILED PLAN BLOCK NO. 99 4
CITY TOWN OR VILLAGE	EASEMENT LINE	TAX MAP PARCEL NO. 32	FILED PLAN LOT NO. (3) or (P/o 2)
BLOCK OR SECTION LIMIT	MATCH LINE	AREAS (DEED) 11.1A or (CALCULATED) 11.6A(C)	STATE HIGHWAYS N Y STATE HWY NO 17
SPECIAL DISTRICT LINE (FIRE, WATER, LIGHT, SCHOOL)	WATER FEATURES	DIMENSIONS (DEED) 66 or (CALCULATED) 75S	COUNTY HIGHWAYS COUNTY ROAD NO 4
PROPERTY LINE	GRID COORDINATE/CENTROID	PORTION OF TAX LOT P/o 1-1-1	TOWN ROADS TOWN ROAD 1

ORANGE COUNTY—NEW YORK

Prepared by
Orange County Tax Map Department
124 Main Street, Goshen, N.Y. 10924
Phone 845.291.2498 Fax 845.291.2499

NOTICE
MAINTENANCE, ALTERATION, SALE OR DISTRUBITION OF ANY PORTION OF THE ORANGE COUNTY TAX MAP IS PROHIBITED WITHOUT WRITTEN PERMISSION OF THE O.C. REAL PROPERTY TAX SERVICE AGENCY

NOT TO BE REPRODUCED FOR COMMERCIAL PURPOSES FOR TAX PURPOSES ONLY
NOT TO BE USED FOR CONVEYANCE

ORANGE COUNTY NEW YORK ©

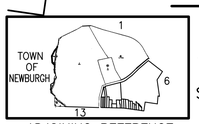

ADJOINING REFERENCE

331100
CITY OF NEWBURGH

Scale 1" = 100' Section No. 5

TAX YEAR 2014

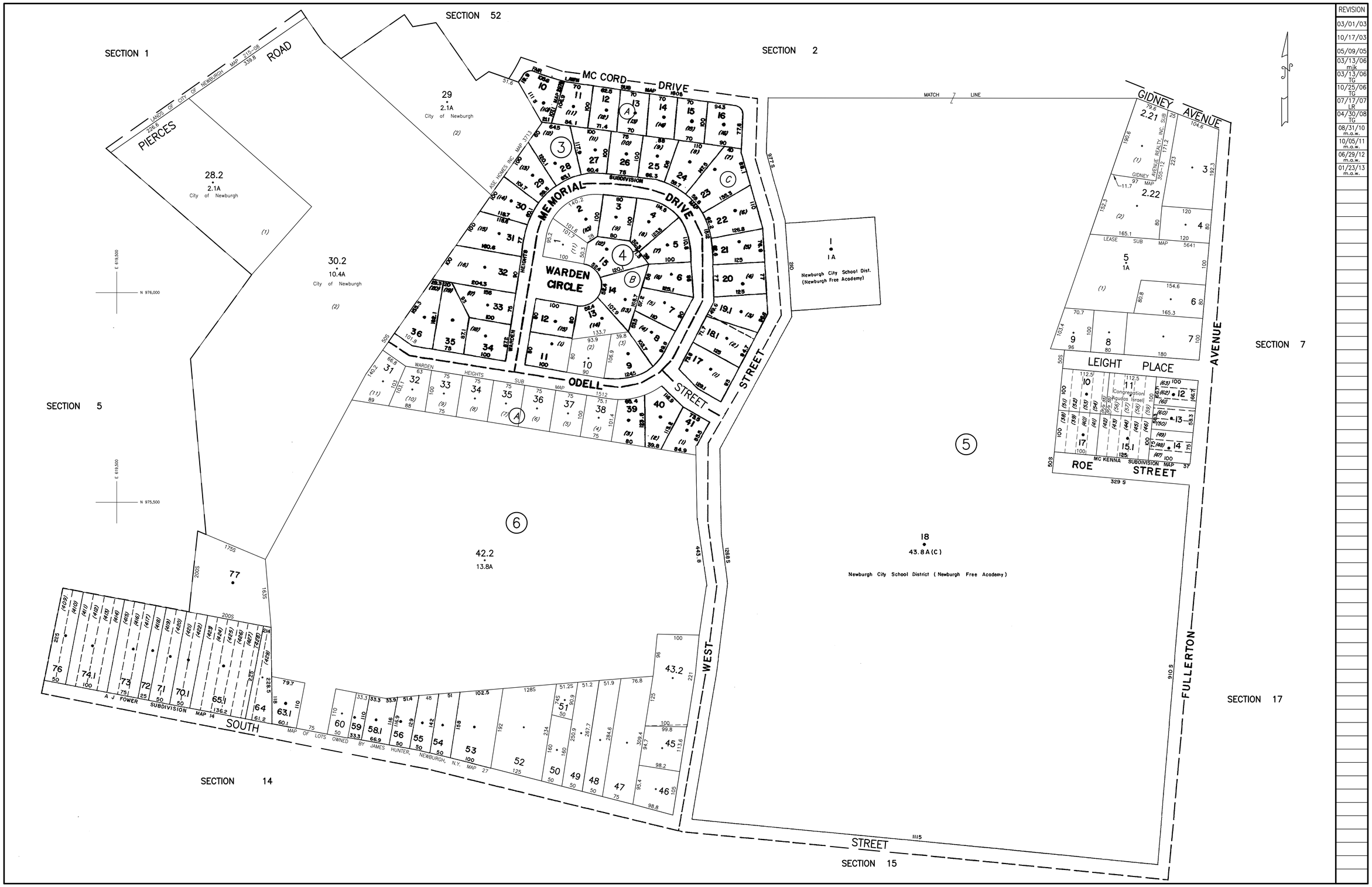

REVISION
03/01/03
10/17/03
05/09/05
03/13/06 mjk
03/13/06 TG
10/25/06 TG
07/17/07 LR
04/30/08 TG
08/31/10 m.a.w.
10/05/11 m.a.w.
06/29/12 m.a.w.
01/23/13 m.a.w.

LEGEND

STATE OR COUNTY LINE	FILED PLAN LOT LINE	TAX MAP BLOCK NO. (4)	FILED PLAN BLOCK NO. (27) (4)
CITY TOWN OR VILLAGE	EASEMENT LINE	TAX MAP PARCEL NO. 32	FILED PLAN LOT NO. (3) or (P/o 2)
BLOCK OR SECTION LIMIT	MATCH LINE	AREAS (DEED) 11.1A or (CALCULATED) 11.6A(C)	STATE HIGHWAYS N Y STATE HWY NO 17
SPECIAL DISTRICT LINE (FIRE, WATER, LIGHT, SCHOOL)	WATER FEATURES	DIMENSIONS (DEED) 66 or (CALCULATED) 75S	COUNTY HIGHWAYS COUNTY ROAD NO 4
PROPERTY LINE	GRID COORDINATE/CENTROID	PORTION OF TAX LOT P/o 1-1-1	TOWN ROADS TOWN ROAD 1

ORANGE COUNTY—NEW YORK

Prepared by
Orange County Tax Map Department
124 Main Street, Goshen, N.Y. 10924
Phone 845.291.2498 Fax 845.291.2499

NOTICE
MAINTENANCE, ALTERATION, SALE OR DISTRUBITION OF ANY PORTION OF THE ORANGE COUNTY TAX MAP IS PROHIBITED WITHOUT WRITTEN PERMISSION OF THE O.C. REAL PROPERTY TAX SERVICE AGENCY

NOT TO BE REPRODUCED FOR COMMERCIAL PURPOSES FOR TAX PURPOSES ONLY
NOT TO BE USED FOR CONVEYANCE

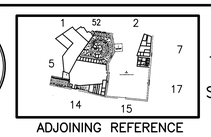

ADJOINING REFERENCE

331100
CITY OF NEWBURGH

Scale 1" = 100'

Section No. 6

TAX YEAR 2014

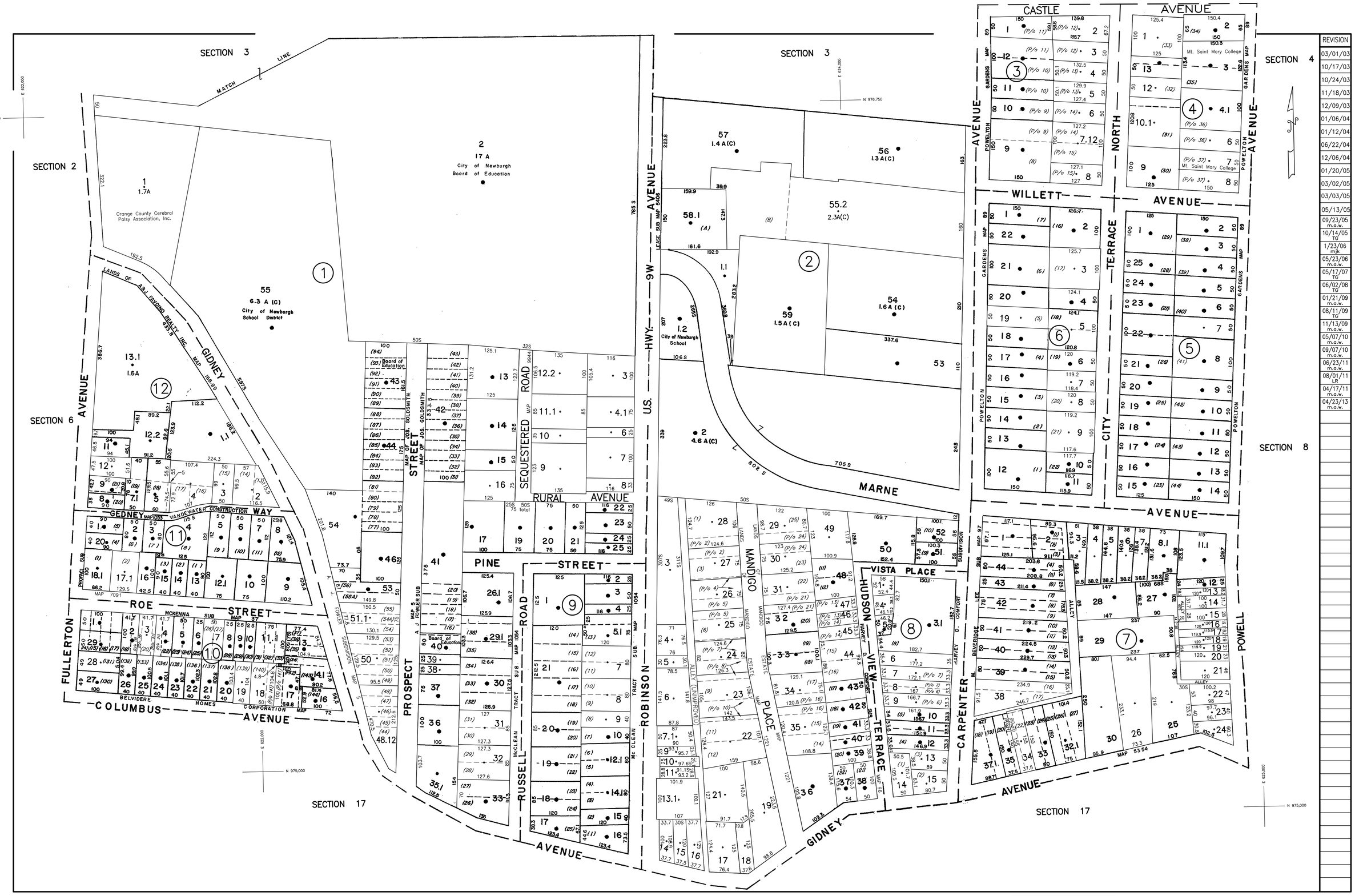

REVISION
03/01/03
10/17/03
10/24/03
11/18/03
12/09/03
01/06/04
01/12/04
06/22/04
12/06/04
01/20/05
03/02/05
03/03/05
05/13/05
09/23/05 m.a.w.
10/14/05 TG
1/23/06 mjk
05/23/06 m.a.w.
05/17/07 TG
06/02/08 TG
01/21/09 m.a.w.
08/11/09 TG
11/13/09 m.a.w.
05/07/10 m.a.w.
09/07/10 m.a.w.
06/23/11 m.a.w.
08/01/11 LR
04/17/11 m.a.w.
04/23/13 m.a.w.

LEGEND

STATE OR COUNTY LINE	FILED PLAN LOT LINE	TAX MAP BLOCK NO. 4	FILED PLAN BLOCK NO. (2) 4
CITY TOWN OR VILLAGE	EASEMENT LINE	TAX MAP PARCEL NO. 32	FILED PLAN LOT NO. (3) or (P/o 2)
BLOCK OR SECTION LIMIT	MATCH LINE	AREAS (DEED) 11.1A or (CALCULATED) 11.6A(C)	STATE HIGHWAYS N Y STATE HWY NO 17
SPECIAL DISTRICT LINE (FIRE, WATER, LIGHT, SCHOOL)	WATER FEATURES	DIMENSIONS (DEED) 66 or (CALCULATED) 75S	COUNTY HIGHWAYS COUNTY ROAD NO 4
PROPERTY LINE	GRID COORDINATE/CENTROID •	PORTION OF TAX LOT P/o 1-1-1	TOWN ROADS TOWN ROAD 1

ORANGE COUNTY—NEW YORK

Prepared by
Orange County Tax Map Department
124 Main Street, Goshen, N.Y. 10924
Phone 845.291.2498 Fax 845.291.2499

NOTICE
MAINTENANCE, ALTERATION, SALE OR DISTRIBUTION OF ANY PORTION OF THE ORANGE COUNTY TAX MAP IS PROHIBITED WITHOUT WRITTEN PERMISSION OF THE O.C. REAL PROPERTY TAX SERVICE AGENCY

NOT TO BE REPRODUCED FOR COMMERCIAL PURPOSES FOR TAX PURPOSES ONLY
NOT TO BE USED FOR CONVEYANCE

ORANGE COUNTY NEW YORK ©

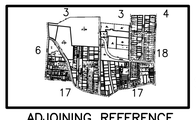

ADJOINING REFERENCE

331100
CITY OF NEWBURGH

Scale 1" = 100' Section No. 7

TAX YEAR 2014

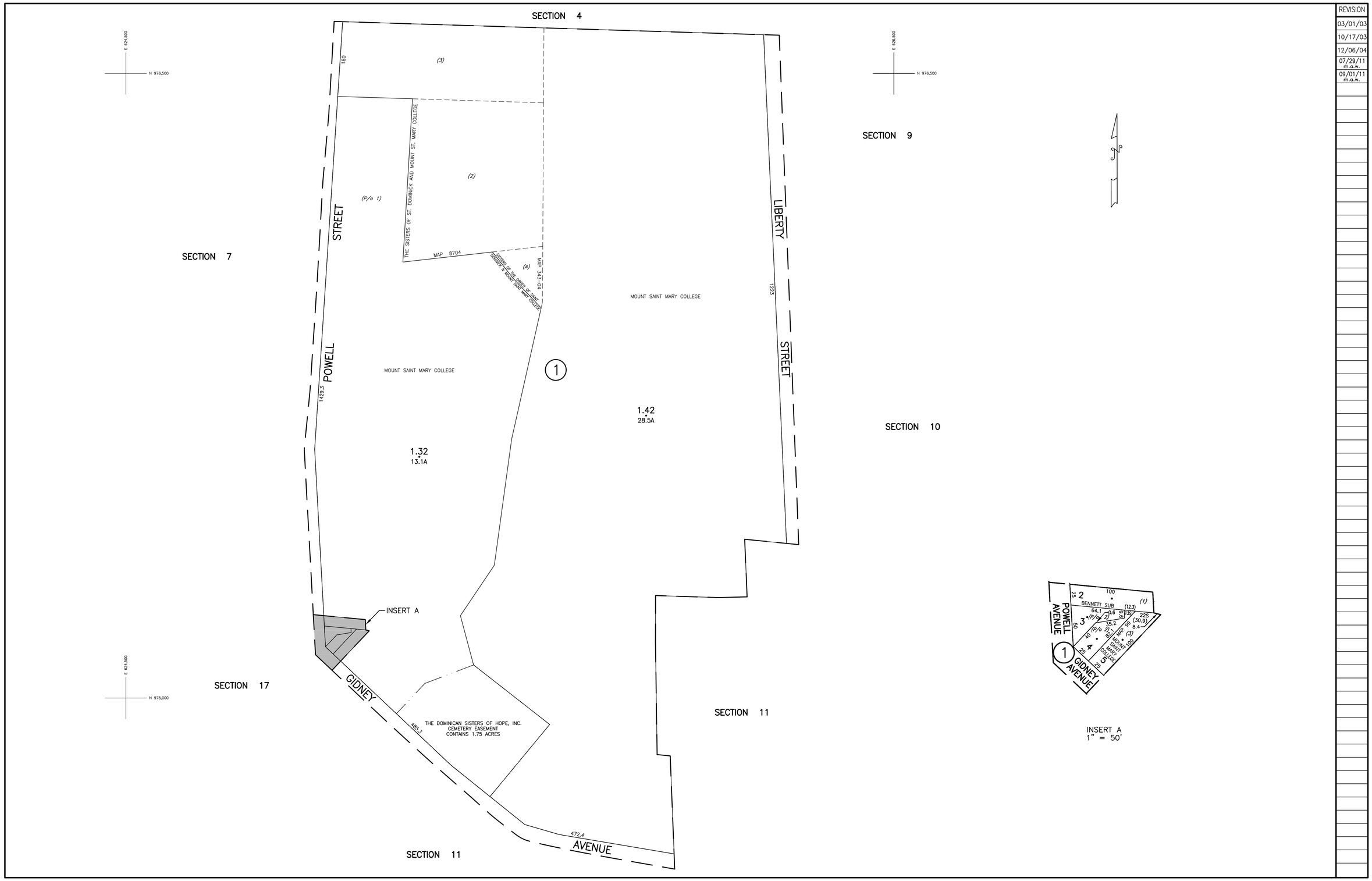

REVISION
03/01/03
10/17/03
12/06/04
07/29/11 m.a.w.
09/01/11 m.a.w.

LEGEND

STATE OR COUNTY LINE	FILED PLAN LOT LINE	TAX MAP BLOCK NO. (4)	FILED PLAN BLOCK NO. (23) (4)
CITY TOWN OR VILLAGE	EASEMENT LINE	TAX MAP PARCEL NO. 32	FILED PLAN LOT NO. (3) or (P/o 2)
BLOCK OR SECTION LIMIT	MATCH LINE	AREAS (DEED) 11.1A or (CALCULATED) 11.6A(C)	STATE HIGHWAYS N Y STATE HWY NO 17
SPECIAL DISTRICT LINE (FIRE, WATER, LIGHT, SCHOOL)	WATER FEATURES	DIMENSIONS (DEED) 66 or (CALCULATED) 75S	COUNTY HIGHWAYS COUNTY ROAD NO 4
PROPERTY LINE	GRID COORDINATE/CENTROID	PORTION OF TAX LOT P/o 1-1-1	TOWN ROADS TOWN ROAD 1

ORANGE COUNTY—NEW YORK

Prepared by
Orange County Tax Map Department
124 Main Street, Goshen, N.Y. 10924
Phone 845.291.2498 Fax 845.291.2499

NOTICE
MAINTENANCE, ALTERATION, SALE OR DISTRUBITION OF ANY PORTION OF THE ORANGE COUNTY TAX MAP IS PROHIBITED WITHOUT WRITTEN PERMISSION OF THE O.C. REAL PROPERTY TAX SERVICE AGENCY

NOT TO BE REPRODUCED FOR COMMERCIAL PURPOSES FOR TAX PURPOSES ONLY
NOT TO BE USED FOR CONVEYANCE ©

ADJOINING REFERENCE

331100
CITY OF NEWBURGH

Scale 1" = 100' Section No. 8

TAX YEAR 2014

REVISION
03/01/03
10/17/03
01/13/05
01/11/08 TG

SECTION 4

SECTION 8

SECTION 10

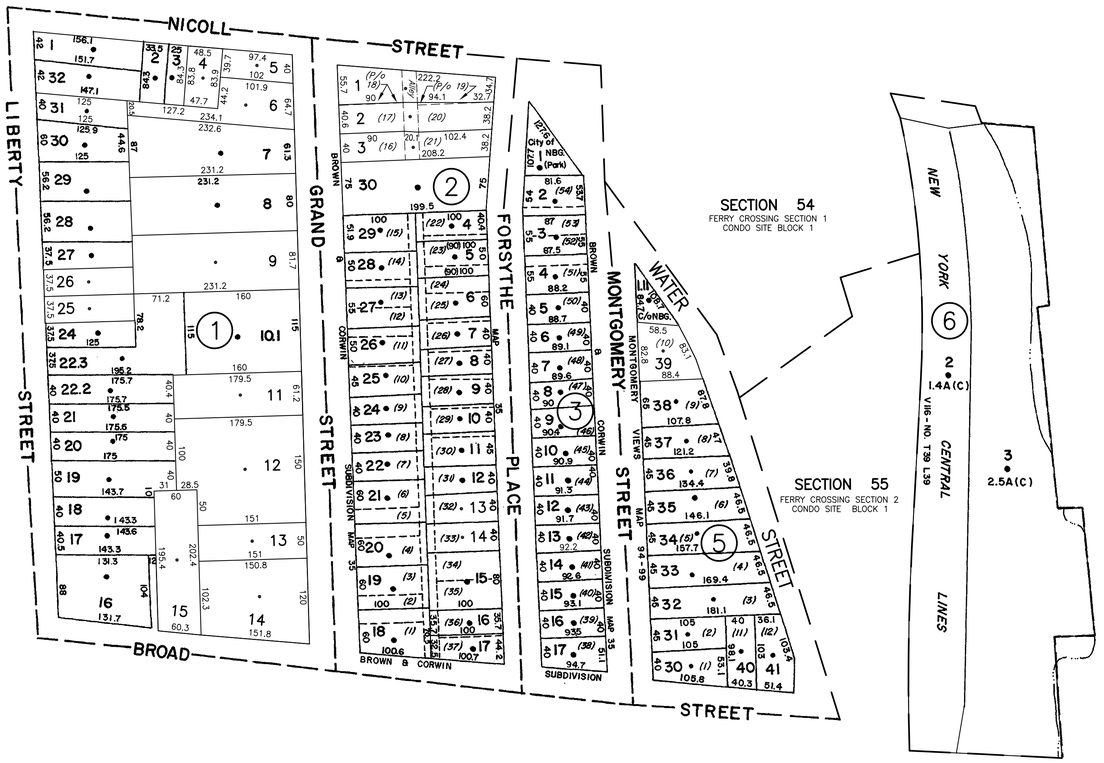

LEGEND

STATE OR COUNTY LINE	FILED PLAN LOT LINE	TAX MAP BLOCK NO. 4	FILED PLAN BLOCK NO. (9) 4
CITY TOWN OR VILLAGE	EASEMENT LINE	TAX MAP PARCEL NO. 32	FILED PLAN LOT NO. (3) or (P/o 2)
BLOCK OR SECTION LIMIT	MATCH LINE	AREAS (DEED) 11.1A or (CALCULATED) 11.6A(C)	STATE HIGHWAYS N Y STATE HWY NO 17
SPECIAL DISTRICT LINE (FIRE, WATER, LIGHT, SCHOOL)	WATER FEATURES	DIMENSIONS (DEED) 66 or (CALCULATED) 75S	COUNTY HIGHWAYS COUNTY ROAD NO 4
PROPERTY LINE	GRID COORDINATE/CENTROID	PORTION OF TAX LOT P/o 1-1-1	TOWN ROADS TOWN ROAD 1

ORANGE COUNTY—NEW YORK

Prepared by
Orange County Tax Map Department
124 Main Street, Goshen, N.Y. 10924
Phone 845.291.2498 Fax 845.291.2499

NOTICE
MAINTENANCE, ALTERATION, SALE OR DISTRUBITION OF ANY PORTION OF THE ORANGE COUNTY TAX MAP IS PROHIBITED WITHOUT WRITTEN PERMISSION OF THE O.C. REAL PROPERTY TAX SERVICE AGENCY

NOT TO BE REPRODUCED FOR COMMERCIAL PURPOSES FOR TAX PURPOSES ONLY
NOT TO BE USED FOR CONVEYANCE ©

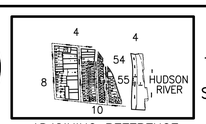

ADJOINING REFERENCE

331100
CITY OF NEWBURGH

Scale 1" = 100' Section No. 9

TAX YEAR 2014

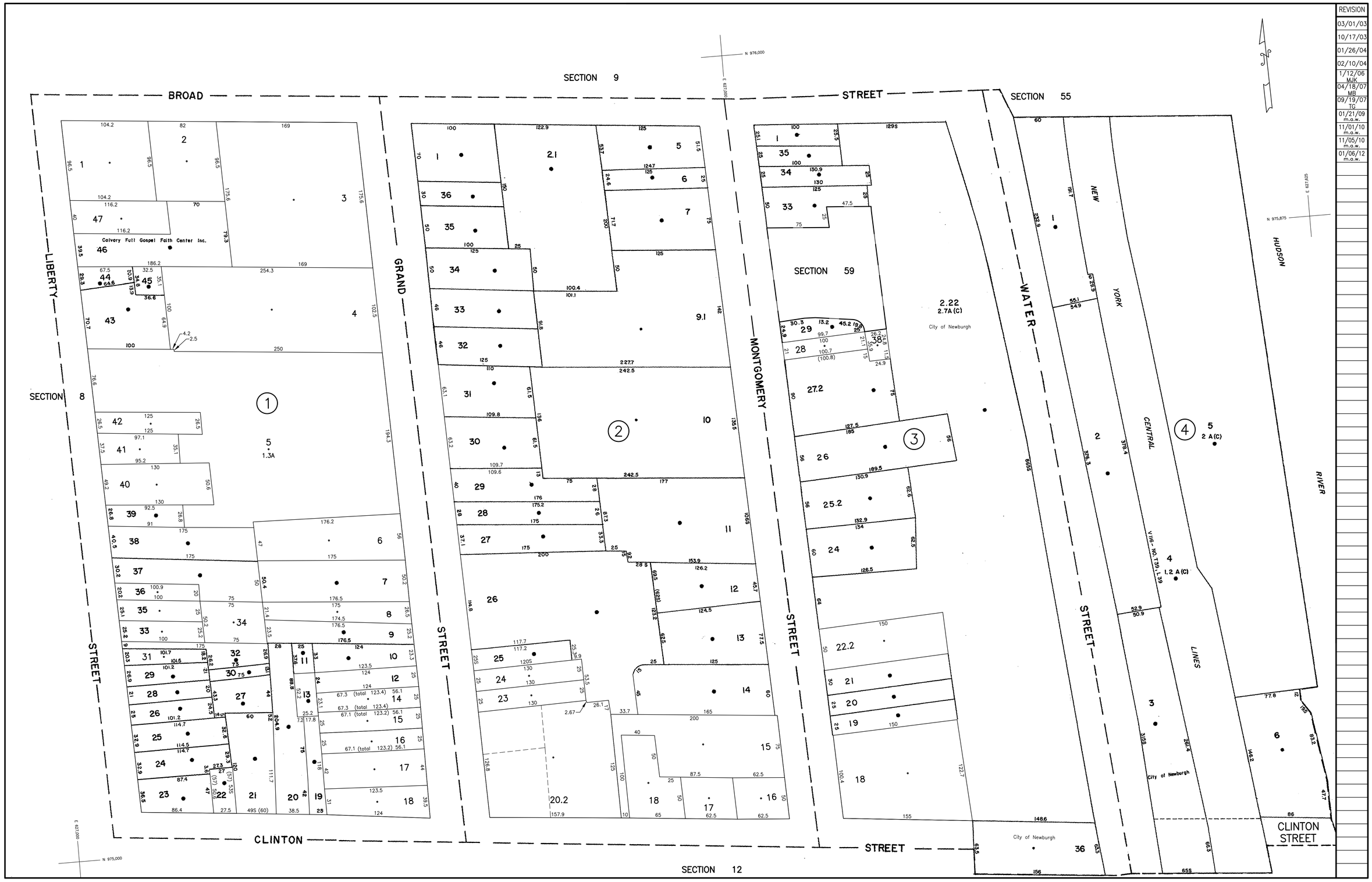

REVISION
03/01/03
10/17/03
01/26/04
02/10/04
1/12/06 MJK
04/18/07 MB
09/19/07 TG
01/21/09 m.a.w.
11/01/10 m.a.w.
11/05/10 m.a.w.
01/06/12 m.a.w.

LEGEND

STATE OR COUNTY LINE	FILED PLAN LOT LINE	TAX MAP BLOCK NO.	4	FILED PLAN BLOCK NO.	29 4
CITY TOWN OR VILLAGE	EASEMENT LINE	TAX MAP PARCEL NO.	32	FILED PLAN LOT NO.	(3) or (P/o 2)
BLOCK OR SECTION LIMIT	MATCH LINE	AREAS	(DEED) 11.1A or (CALCULATED) 11.6A(C)	STATE HIGHWAYS	N Y STATE HWY NO 17
SPECIAL DISTRICT LINE (FIRE, WATER, LIGHT, SCHOOL)	WATER FEATURES	DIMENSIONS	(DEED) 66 or (CALCULATED) 755	COUNTY HIGHWAYS	COUNTY ROAD NO 4
PROPERTY LINE	GRID COORDINATE/CENTROID	PORTION OF TAX LOT	P/o 1-1-1	TOWN ROADS	TOWN ROAD 1

ORANGE COUNTY—NEW YORK

Prepared by
Orange County Tax Map Department
124 Main Street, Goshen, N.Y. 10924
Phone 845.291.2498 Fax 845.291.2499

NOTICE
MAINTENANCE, ALTERATION, SALE OR DISTRUBITION OF ANY PORTION OF THE ORANGE COUNTY TAX MAP IS PROHIBITED WITHOUT WRITTEN PERMISSION OF THE O.C. REAL PROPERTY TAX SERVICE AGENCY

NOT TO BE REPRODUCED FOR COMMERCIAL PURPOSES FOR TAX PURPOSES ONLY
NOT TO BE USED FOR CONVEYANCE ©

ADJOINING REFERENCE

331100
CITY OF NEWBURGH

Scale 1" = 50' Section No. 10

TAX YEAR 2014

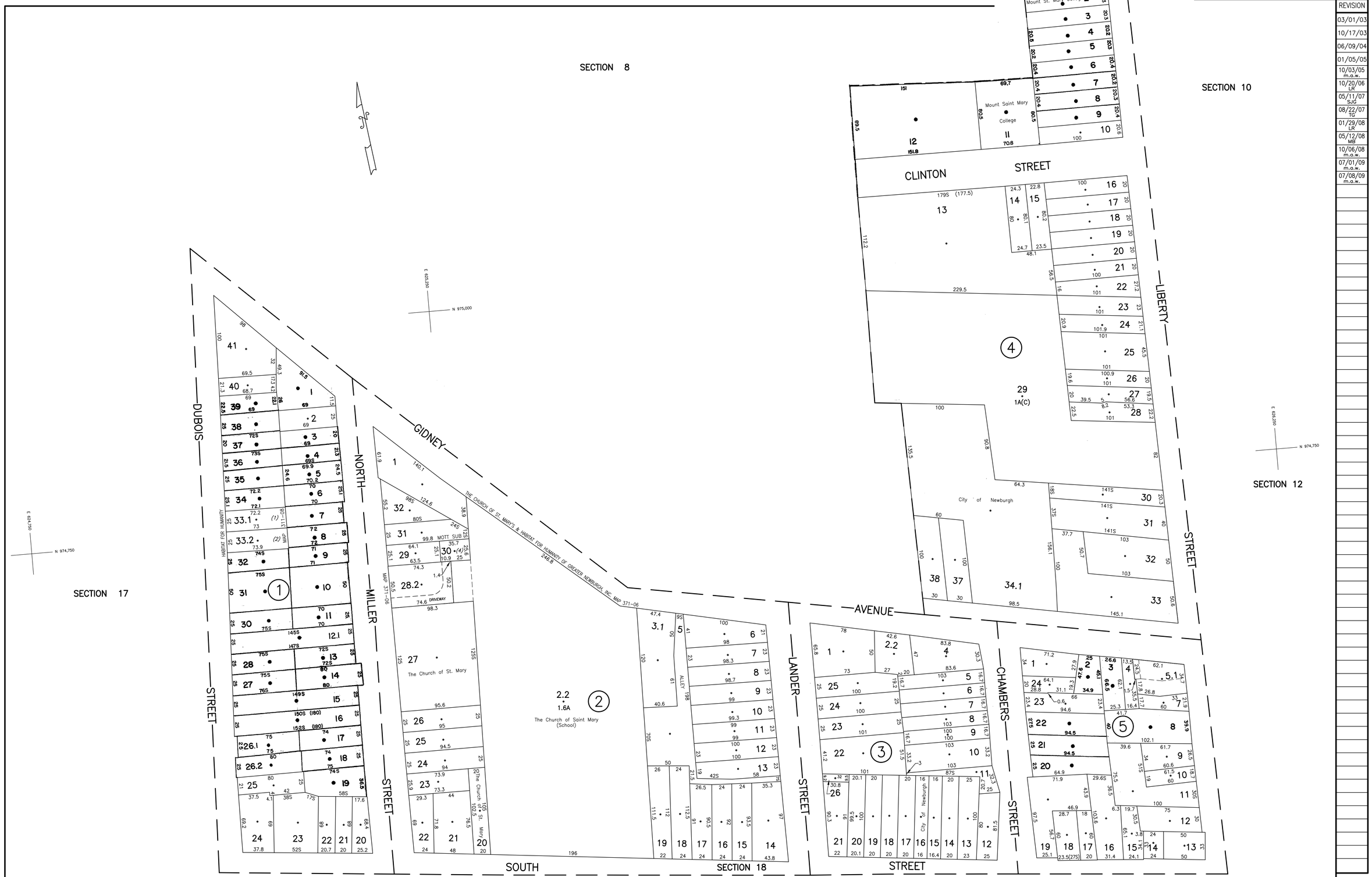

REVISION
03/01/03
10/17/03
06/09/04
01/05/05
10/03/05 m.a.w.
10/20/06 LR
05/11/07 SJG
08/22/07 TG
01/29/08 LR
05/12/08 MB
10/06/08 m.a.w.
07/01/09 m.a.w.
07/08/09 m.a.w.

LEGEND

STATE OR COUNTY LINE	FILED PLAN LOT LINE	TAX MAP BLOCK NO.	4	FILED PLAN BLOCK NO.	21 4
CITY TOWN OR VILLAGE	EASEMENT LINE	TAX MAP PARCEL NO.	32	FILED PLAN LOT NO.	(3) or (P/o 2)
BLOCK OR SECTION LIMIT	MATCH LINE	AREAS	(DEED) 11.1A or (CALCULATED) 11.6A(C)	STATE HIGHWAYS	N Y STATE HWY NO 17
SPECIAL DISTRICT LINE (FIRE, WATER, LIGHT, SCHOOL)	WATER FEATURES	DIMENSIONS	(DEED) 66 or (CALCULATED) 75S	COUNTY HIGHWAYS	COUNTY ROAD NO 4
PROPERTY LINE	GRID COORDINATE/CENTROID	PORTION OF TAX LOT	P/o 1-1-1	TOWN ROADS	TOWN ROAD 1

ORANGE COUNTY—NEW YORK

Prepared by
Orange County Tax Map Department
124 Main Street, Goshen, N.Y. 10924
Phone 845.291.2498 Fax 845.291.2499

NOTICE
MAINTENANCE, ALTERATION, SALE OR DISTRIBUTION OF ANY PORTION OF THE ORANGE COUNTY TAX MAP IS PROHIBITED WITHOUT WRITTEN PERMISSION OF THE O.C. REAL PROPERTY TAX SERVICE AGENCY

NOT TO BE REPRODUCED FOR COMMERCIAL PURPOSES FOR TAX PURPOSES ONLY
NOT TO BE USED FOR CONVEYANCE

ORANGE COUNTY NEW YORK ©

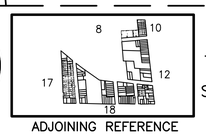

ADJOINING REFERENCE

331100
CITY OF NEWBURGH

Scale 1" = 50' Section No. 11

TAX YEAR 2014

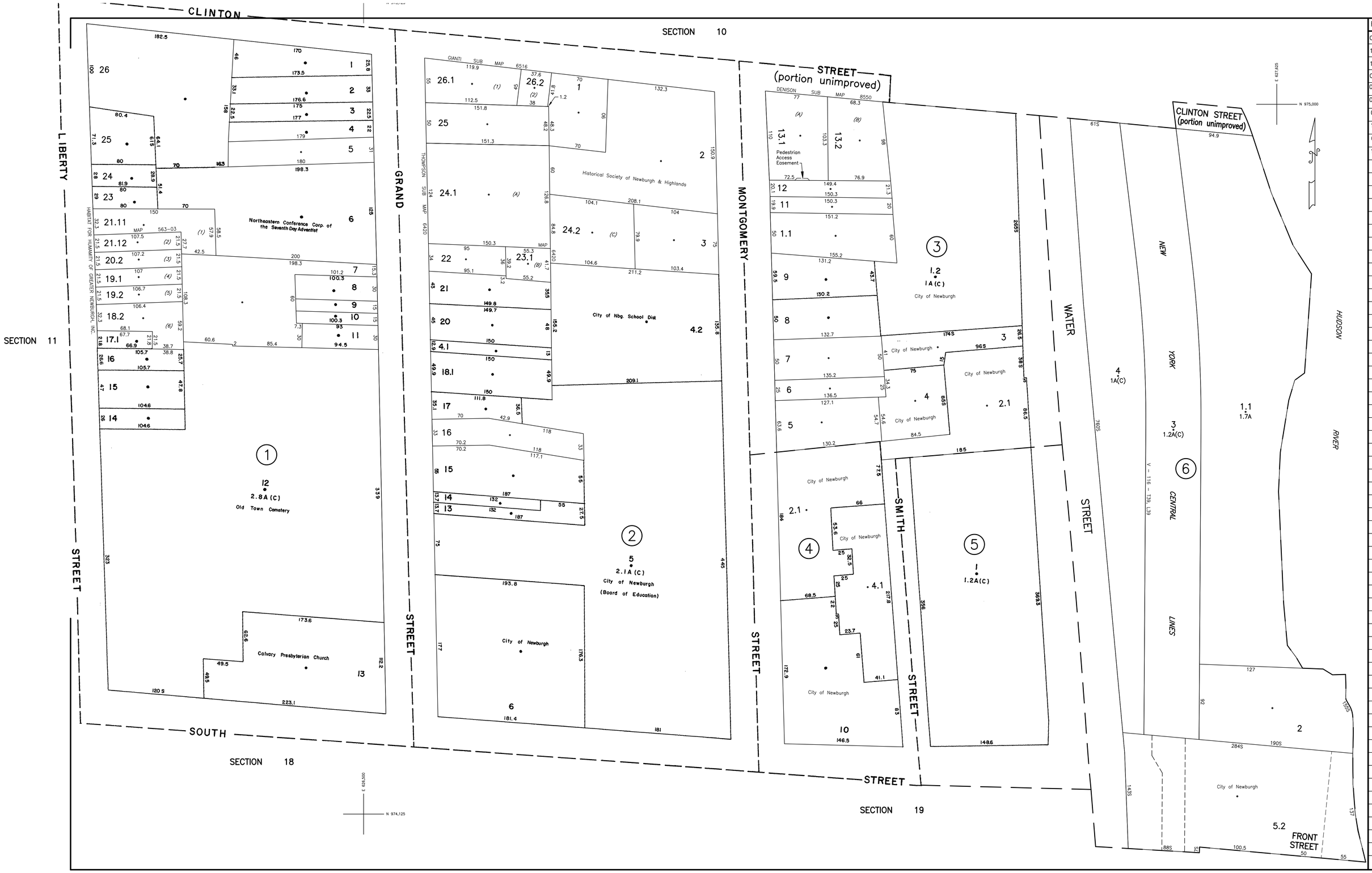

REVISION
03/01/03
10/17/03
12/01/03
01/05/05
06/21/06 LR
01/10/08 TG
04/28/09 m.a.w.
11/05/10 m.a.w.
05/19/11 m.a.w.
10/02/12 m.a.w.

LEGEND

STATE OR COUNTY LINE	FILED PLAN LOT LINE	TAX MAP BLOCK NO. (4)	FILED PLAN BLOCK NO. (2) (4)
CITY TOWN OR VILLAGE	EASEMENT LINE	TAX MAP PARCEL NO. 32	FILED PLAN LOT NO. (3) or (P/o 2)
BLOCK OR SECTION LIMIT	MATCH LINE	AREAS (DEED) 11.1A or (CALCULATED) 11.6A(C)	STATE HIGHWAYS N Y STATE HWY NO 17
SPECIAL DISTRICT LINE (FIRE, WATER, LIGHT, SCHOOL)	WATER FEATURES	DIMENSIONS (DEED) 66 or (CALCULATED) 75S	COUNTY HIGHWAYS COUNTY ROAD NO 4
PROPERTY LINE	GRID COORDINATE/CENTROID	PORTION OF TAX LOT P/o 1-1-1	TOWN ROADS TOWN ROAD 1

ORANGE COUNTY—NEW YORK

Prepared by
Orange County Tax Map Department
124 Main Street, Goshen, N.Y. 10924
Phone 845.291.2498 Fax 845.291.2499

NOTICE
MAINTENANCE, ALTERATION, SALE OR DISTRUBITION OF ANY PORTION OF THE ORANGE COUNTY TAX MAP IS PROHIBITED WITHOUT WRITTEN PERMISSION OF THE O.C. REAL PROPERTY TAX SERVICE AGENCY

NOT TO BE REPRODUCED FOR COMMERCIAL PURPOSES FOR TAX PURPOSES ONLY
NOT TO BE USED FOR CONVEYANCE ©

ADJOINING REFERENCE

331100
CITY OF NEWBURGH

Scale 1" = 50' Section No. 12

TAX YEAR 2014

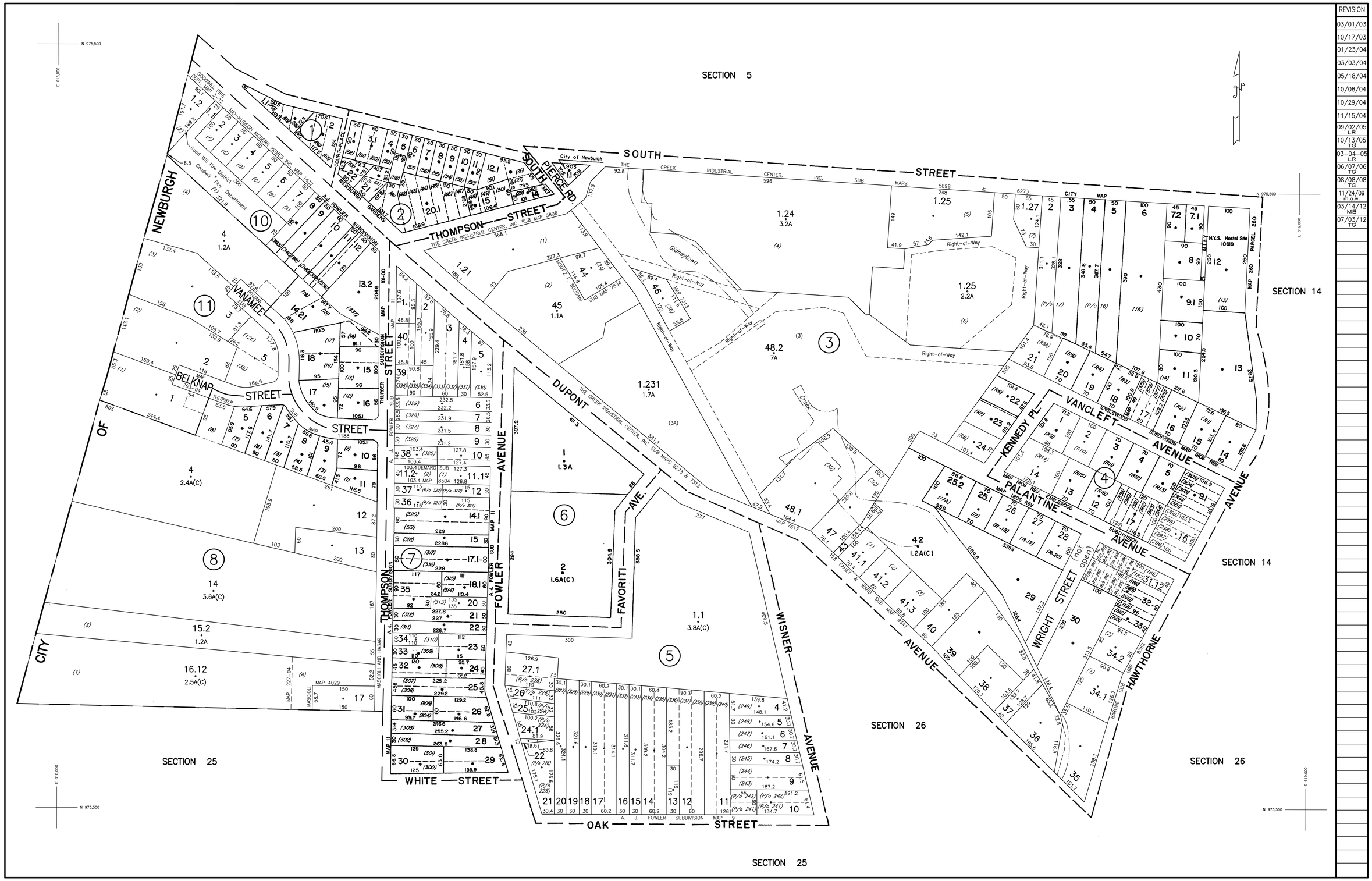

REVISION
03/01/03
10/17/03
01/23/04
03/03/04
05/18/04
10/08/04
10/29/04
11/15/04
09/02/05 LR
10/13/05 TG
03-04-05 LR
06/07/06 TG
08/08/08 TG
11/24/09 m.a.w.
03/14/12 MB
07/03/12 TG

LEGEND

STATE OR COUNTY LINE	FILED PLAN LOT LINE	TAX MAP BLOCK NO. (4)	FILED PLAN BLOCK NO. (21) (4)
CITY TOWN OR VILLAGE	EASEMENT LINE	TAX MAP PARCEL NO. 32	FILED PLAN LOT NO. (3) or (P/o 2)
BLOCK OR SECTION LIMIT	MATCH LINE	AREAS (DEED) 11.1A or (CALCULATED) 11.6A(C)	STATE HIGHWAYS N Y STATE HWY NO 17
SPECIAL DISTRICT LINE (FIRE, WATER, LIGHT, SCHOOL)	WATER FEATURES	DIMENSIONS (DEED) 66 or (CALCULATED) 75S	COUNTY HIGHWAYS COUNTY ROAD NO 4
PROPERTY LINE	GRID COORDINATE/CENTROID	PORTION OF TAX LOT P/o 1-1-1	TOWN ROADS TOWN ROAD 1

ORANGE COUNTY—NEW YORK

Prepared by
Orange County Tax Map Department
124 Main Street, Goshen, N.Y. 10924
Phone 845.291.2498 Fax 845.291.2499

NOTICE
MAINTENANCE, ALTERATION, SALE OR DISTRIBUTION OF ANY PORTION OF THE ORANGE COUNTY TAX MAP IS PROHIBITED WITHOUT WRITTEN PERMISSION OF THE O.C. REAL PROPERTY TAX SERVICE AGENCY

NOT TO BE REPRODUCED FOR COMMERCIAL PURPOSES FOR TAX PURPOSES ONLY
NOT TO BE USED FOR CONVEYANCE

ORANGE COUNTY NEW YORK ©

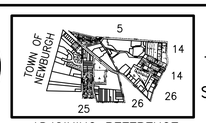

ADJOINING REFERENCE

331100
CITY OF NEWBURGH

Scale 1" = 100' Section No. 13

TAX YEAR 2014

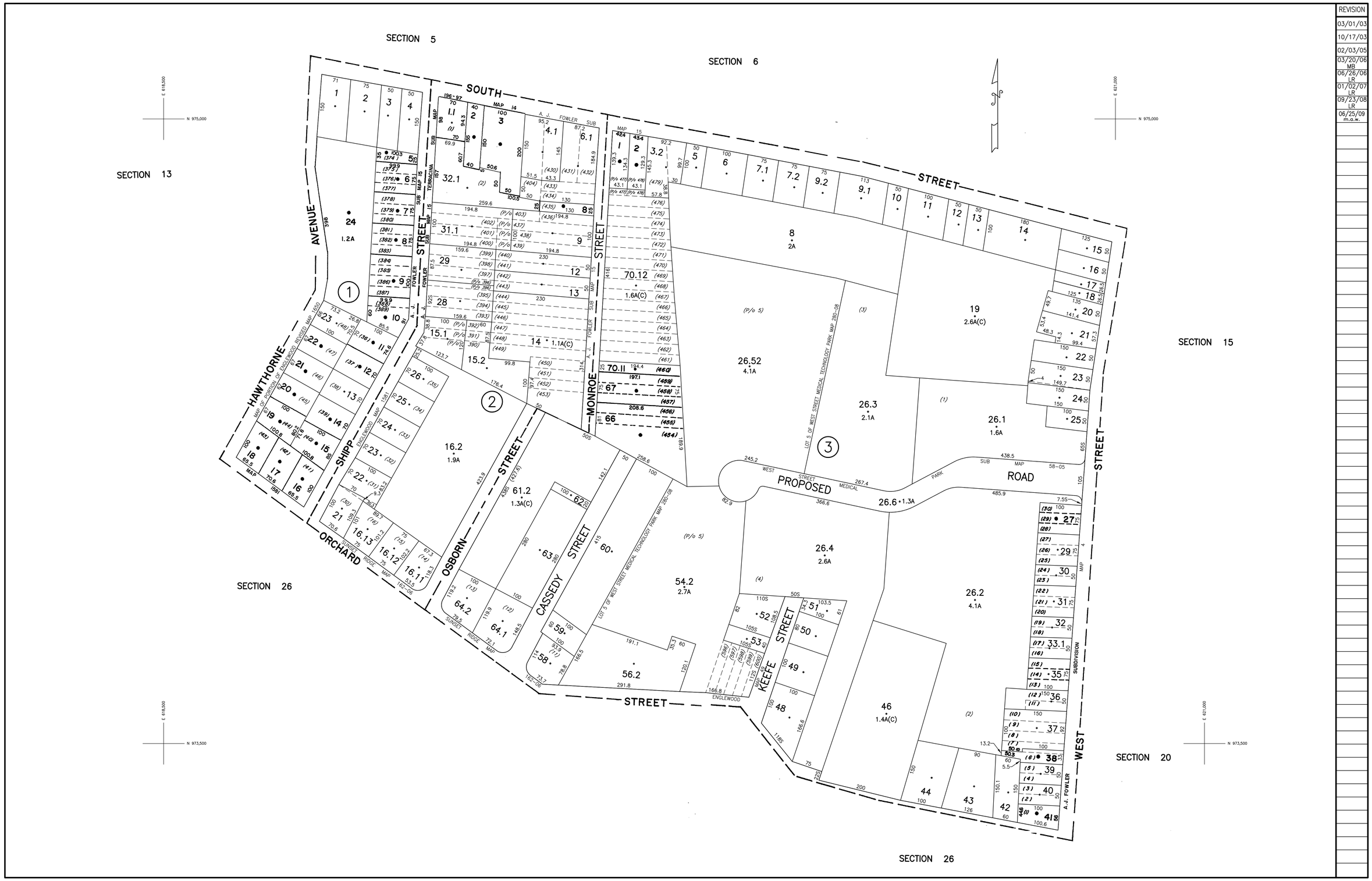

REVISION
03/01/03
10/17/03
02/03/05
03/20/06 MB
06/26/06 LR
01/02/07 LR
09/23/08 LR
06/25/09 m.o.w.

LEGEND

STATE OR COUNTY LINE	FILED PLAN LOT LINE	TAX MAP BLOCK NO. (4)	FILED PLAN BLOCK NO. (91) (4)
CITY TOWN OR VILLAGE	EASEMENT LINE	TAX MAP PARCEL NO. 32	FILED PLAN LOT NO. (3) or (P/o 2)
BLOCK OR SECTION LIMIT	MATCH LINE	AREAS (DEED) 11.1A or (CALCULATED) 11.6A(C)	STATE HIGHWAYS N Y STATE HWY NO 17
SPECIAL DISTRICT LINE (FIRE, WATER, LIGHT, SCHOOL)	WATER FEATURES	DIMENSIONS (DEED) 66 or (CALCULATED) 75S	COUNTY HIGHWAYS COUNTY ROAD NO 4
PROPERTY LINE	GRID COORDINATE/CENTROID	PORTION OF TAX LOT P/o 1-1-1	TOWN ROADS TOWN ROAD 1

ORANGE COUNTY—NEW YORK

Prepared by
Orange County Tax Map Department
124 Main Street, Goshen, N.Y. 10924
Phone 845.291.2498 Fax 845.291.2499

NOTICE
MAINTENANCE, ALTERATION, SALE OR DISTRIBUTION OF ANY PORTION OF THE ORANGE COUNTY TAX MAP IS PROHIBITED WITHOUT WRITTEN PERMISSION OF THE O.C. REAL PROPERTY TAX SERVICE AGENCY

NOT TO BE REPRODUCED FOR COMMERCIAL PURPOSES FOR TAX PURPOSES ONLY
NOT TO BE USED FOR CONVEYANCE ©

ADJOINING REFERENCE

331100
CITY OF NEWBURGH

Scale 1" = 100' Section No. 14

TAX YEAR 2014

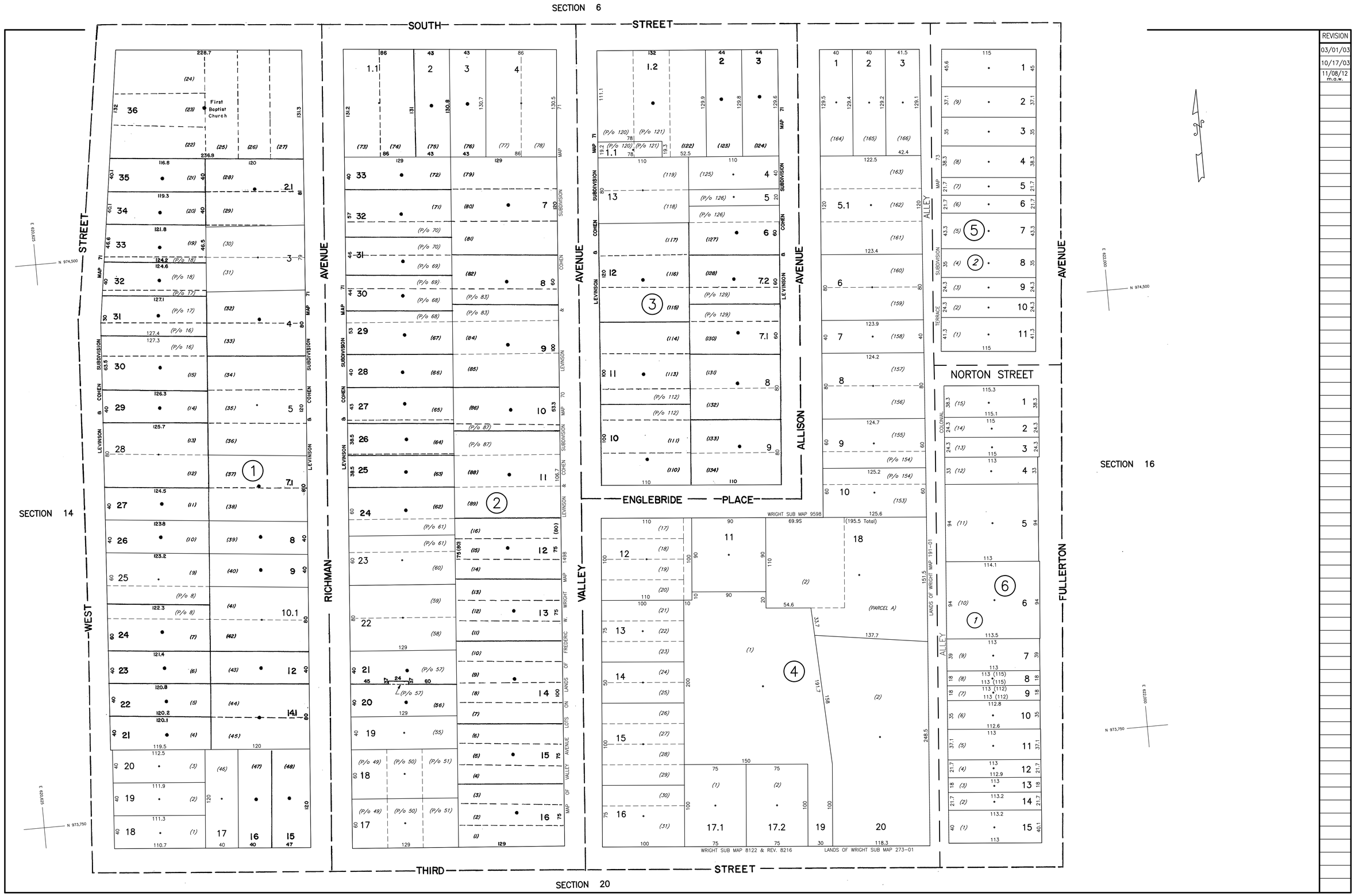

REVISION
03/01/03
10/17/03
11/08/12 m.o.w.

LEGEND

STATE OR COUNTY LINE	FILED PLAN LOT LINE	TAX MAP BLOCK NO. (4)	FILED PLAN BLOCK NO. (7) (4)
CITY TOWN OR VILLAGE	EASEMENT LINE	TAX MAP PARCEL NO. 32	FILED PLAN LOT NO. (3) or (P/o 2)
BLOCK OR SECTION LIMIT	MATCH LINE	AREAS (DEED) 11.1A or (CALCULATED) 11.6A(C)	STATE HIGHWAYS N Y STATE HWY NO 17
SPECIAL DISTRICT LINE (FIRE WATER / LIGHT SCHOOL)	WATER FEATURES	DIMENSIONS (DEED) 66 or (CALCULATED) 75S	COUNTY HIGHWAYS COUNTY ROAD NO 4
PROPERTY LINE	GRID COORDINATE/CENTROID	PORTION OF TAX LOT P/o 1-1-1	TOWN ROADS TOWN ROAD 1

ORANGE COUNTY—NEW YORK

Prepared by
Orange County Tax Map Department
124 Main Street, Goshen, N.Y. 10924
Phone 845.291.2498 Fax 845.291.2499

NOTICE
MAINTENANCE, ALTERATION, SALE OR DISTRUBITION OF ANY PORTION OF THE ORANGE COUNTY TAX MAP IS PROHIBITED WITHOUT WRITTEN PERMISSION OF THE O.C. REAL PROPERTY TAX SERVICE AGENCY

NOT TO BE REPRODUCED FOR COMMERCIAL PURPOSES FOR TAX PURPOSES ONLY
NOT TO BE USED FOR CONVEYANCE

© ORANGE COUNTY NEW YORK ESTABLISHED 1683

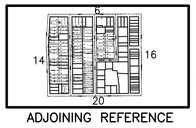

ADJOINING REFERENCE

331100
CITY OF NEWBURGH

Scale 1" = 50' Section No. 15

TAX YEAR 2014

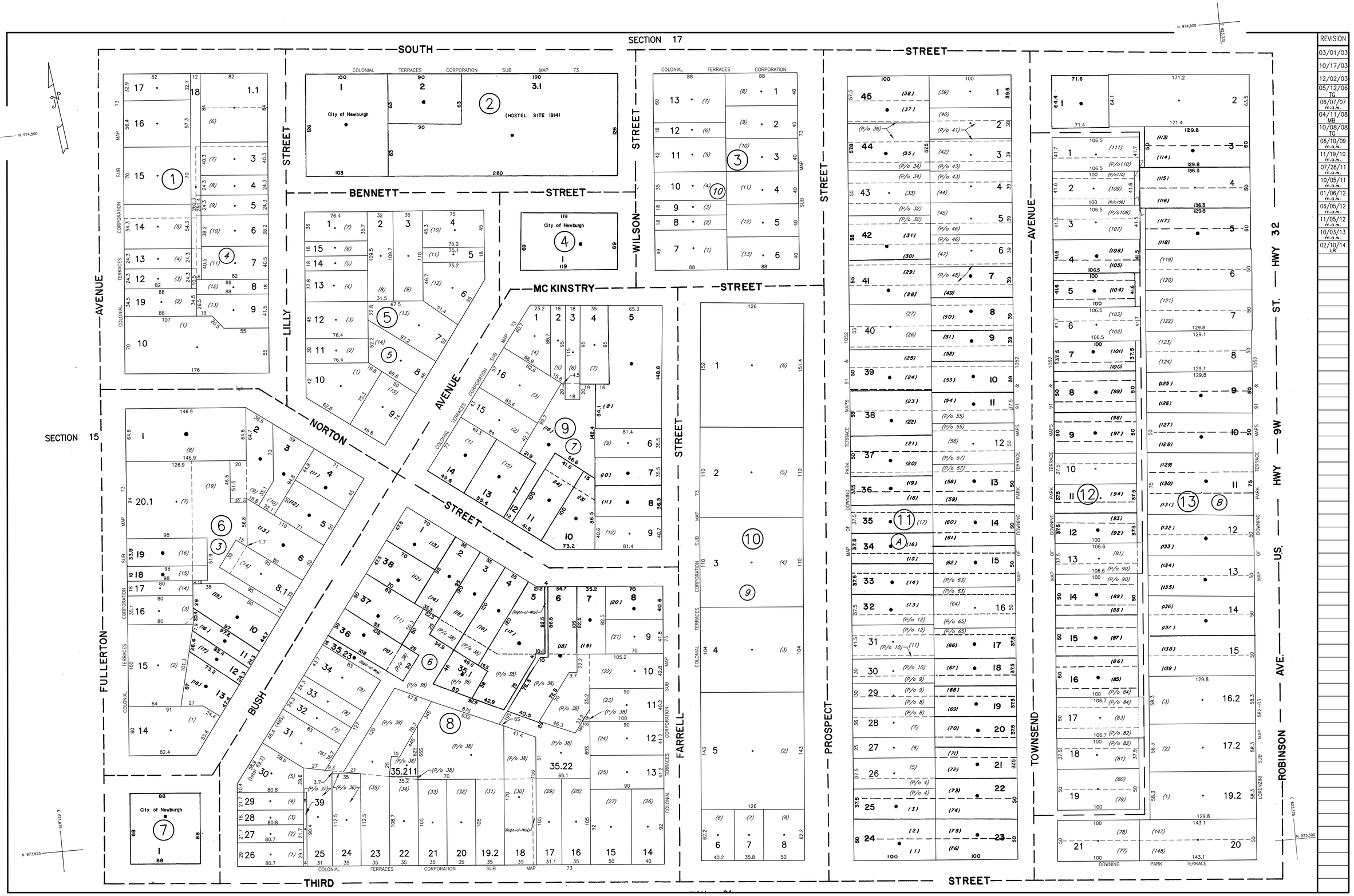

REVISION
03/01/03
10/17/03
12/02/03
05/12/06 TG
06/07/07 m.a.w.
04/11/08 MB
10/08/08 TG
06/10/09 m.a.w.
11/19/10 m.a.w.
07/28/11 m.a.w.
10/05/11 m.a.w.
01/06/12 m.a.w.
06/05/12 m.a.w.
11/05/12 m.a.w.
10/03/13 m.a.w.
02/10/14 LR

LEGEND

STATE OR COUNTY LINE	FILED PLAN LOT LINE	TAX MAP BLOCK NO.	4	FILED PLAN BLOCK NO.	21 4
CITY TOWN OR VILLAGE	EASEMENT LINE	TAX MAP PARCEL NO.	32	FILED PLAN LOT NO.	(3) or (P/o 2)
BLOCK OR SECTION LIMIT	MATCH LINE	AREAS	(DEED) 11.1A or (CALCULATED) 11.6A(C)	STATE HIGHWAYS	N Y STATE HWY NO 17
SPECIAL DISTRICT LINE (FIRE, WATER, LIGHT, SCHOOL)	WATER FEATURES	DIMENSIONS	(DEED) 66 or (CALCULATED) 75S	COUNTY HIGHWAYS	COUNTY ROAD NO 4
PROPERTY LINE	GRID COORDINATE/CENTROID	PORTION OF TAX LOT	P/o 1-1-1	TOWN ROADS	TOWN ROAD 1

ORANGE COUNTY—NEW YORK

Prepared by
Orange County Tax Map Department
124 Main Street, Goshen, N.Y. 10924
Phone 845.291.2498 Fax 845.291.2499

NOTICE
MAINTENANCE, ALTERATION, SALE OR DISTRIBUTION OF ANY PORTION OF THE ORANGE COUNTY TAX MAP IS PROHIBITED WITHOUT WRITTEN PERMISSION OF THE O.C. REAL PROPERTY TAX SERVICE AGENCY

NOT TO BE REPRODUCED FOR COMMERCIAL PURPOSES FOR TAX PURPOSES ONLY
NOT TO BE USED FOR CONVEYANCE

ADJOINING REFERENCE

331100
CITY OF NEWBURGH

Scale 1" = 50' Section No. 16

TAX YEAR 2014

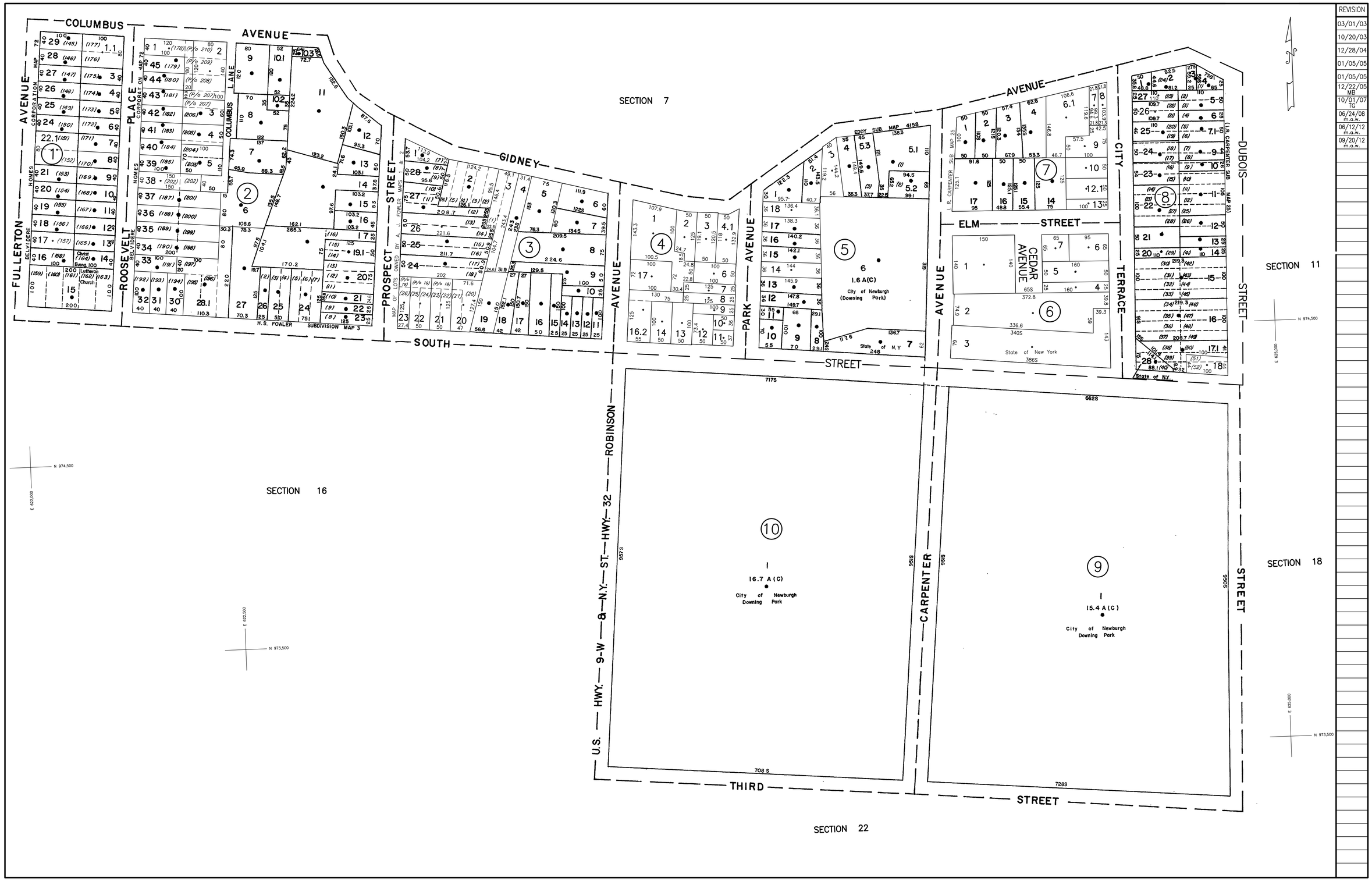

REVISION
03/01/03
10/20/03
12/28/04
01/05/05
01/05/05
12/22/05 MB
10/01/07 TG
06/24/08 m.a.w.
06/12/12 m.a.w.
09/20/12 m.a.w.

LEGEND

STATE OR COUNTY LINE	FILED PLAN LOT LINE	TAX MAP BLOCK NO. (4)	FILED PLAN BLOCK NO. (P) (4)
CITY TOWN OR VILLAGE	EASEMENT LINE	TAX MAP PARCEL NO. 32	FILED PLAN LOT NO. (3) or (P/o 2)
BLOCK OR SECTION LIMIT	MATCH LINE	AREAS (DEED) 11.1A or (CALCULATED) 11.6A(C)	STATE HIGHWAYS N Y STATE HWY NO 17
SPECIAL DISTRICT LINE (FIRE, WATER, LIGHT, SCHOOL)	WATER FEATURES	DIMENSIONS (DEED) 66 or (CALCULATED) 75S	COUNTY HIGHWAYS COUNTY ROAD NO 4
PROPERTY LINE	GRID COORDINATE/CENTROID	PORTION OF TAX LOT P/o 1-1-1	TOWN ROADS TOWN ROAD 1

ORANGE COUNTY—NEW YORK

Prepared by
Orange County Tax Map Department
124 Main Street, Goshen, N.Y. 10924
Phone 845.291.2498 Fax 845.291.2499

NOTICE
MAINTENANCE, ALTERATION, SALE OR DISTRIBUTION OF ANY PORTION OF THE ORANGE COUNTY TAX MAP IS PROHIBITED WITHOUT WRITTEN PERMISSION OF THE O.C. REAL PROPERTY TAX SERVICE AGENCY

NOT TO BE REPRODUCED FOR COMMERCIAL PURPOSES FOR TAX PURPOSES ONLY NOT TO BE USED FOR CONVEYANCE ©

ADJOINING REFERENCE

331100
CITY OF NEWBURGH

Scale 1" = 100' Section No. 17

TAX YEAR 2014

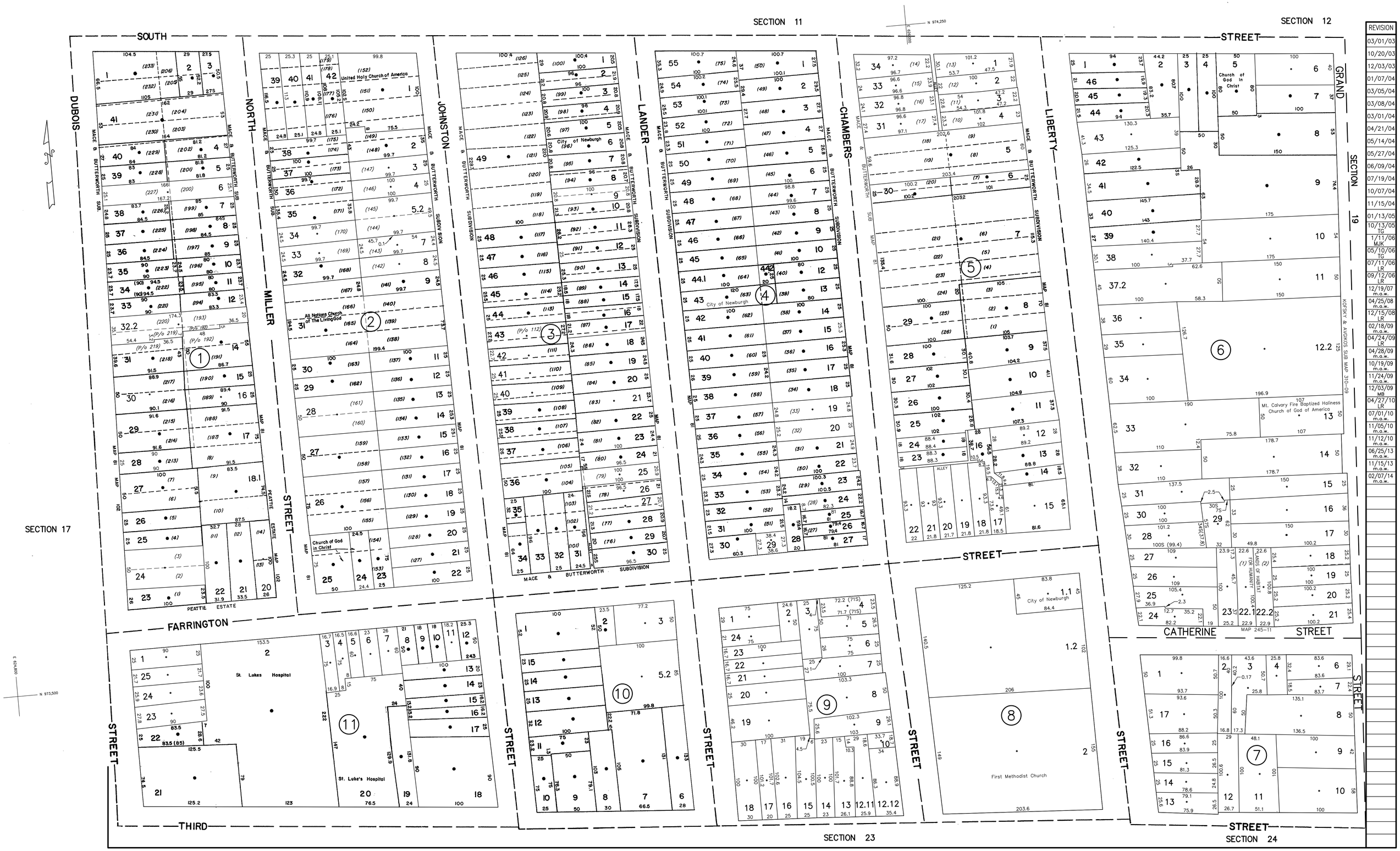

REVISION
03/01/03
10/20/03
12/03/03
01/07/04
03/05/04
03/08/04
03/01/04
04/21/04
05/14/04
05/27/04
06/09/04
07/19/04
10/07/04
11/15/04
01/13/05
10/13/05 TG
1/11/06 MJK
05/10/06 TG
07/11/06 LR
09/12/06 LR
12/19/07 m.a.w.
04/25/08 m.a.w.
12/15/08 LR
02/18/09 m.a.w.
04/24/09 LR
04/28/09 m.a.w.
10/19/09 m.a.w.
11/24/09 m.a.w.
12/03/09 MB
04/27/10 LR
07/01/10 m.a.w.
11/05/10 m.a.w.
11/12/10 m.a.w.
06/25/13 m.a.w.
11/15/13 m.a.w.
02/07/14 m.a.w.

LEGEND

STATE OR COUNTY LINE	FILED PLAN LOT LINE	TAX MAP BLOCK NO. (4)	FILED PLAN BLOCK NO. (21) (4)
CITY TOWN OR VILLAGE	EASEMENT LINE	TAX MAP PARCEL NO. 32	FILED PLAN LOT NO. (3) or (P/o 2)
BLOCK OR SECTION LIMIT	MATCH LINE	AREAS (DEED) 11.1A or (CALCULATED) 11.6A(C)	STATE HIGHWAYS N Y STATE HWY NO 17
SPECIAL DISTRICT LINE (FIRE, WATER, LIGHT, SCHOOL)	WATER FEATURES	DIMENSIONS (DEED) 66 or (CALCULATED) 75S	COUNTY HIGHWAYS COUNTY ROAD NO 4
PROPERTY LINE	GRID COORDINATE/CENTROID	PORTION OF TAX LOT P/o 1-1-1	TOWN ROADS TOWN ROAD 1

ORANGE COUNTY—NEW YORK

Prepared by
Orange County Tax Map Department
124 Main Street, Goshen, N.Y. 10924
Phone 845.291.2498 Fax 845.291.2499

NOTICE
MAINTENANCE, ALTERATION, SALE OR DISTRIBUTION OF ANY PORTION OF THE ORANGE COUNTY TAX MAP IS PROHIBITED WITHOUT WRITTEN PERMISSION OF THE O.C. REAL PROPERTY TAX SERVICE AGENCY

NOT TO BE REPRODUCED FOR COMMERCIAL PURPOSES FOR TAX PURPOSES ONLY
NOT TO BE USED FOR CONVEYANCE

ORANGE COUNTY NEW YORK GOVERNMENT ©

ADJOINING REFERENCE

331100
CITY OF NEWBURGH

Scale 1" = 50' Section No. 18

TAX YEAR 2014

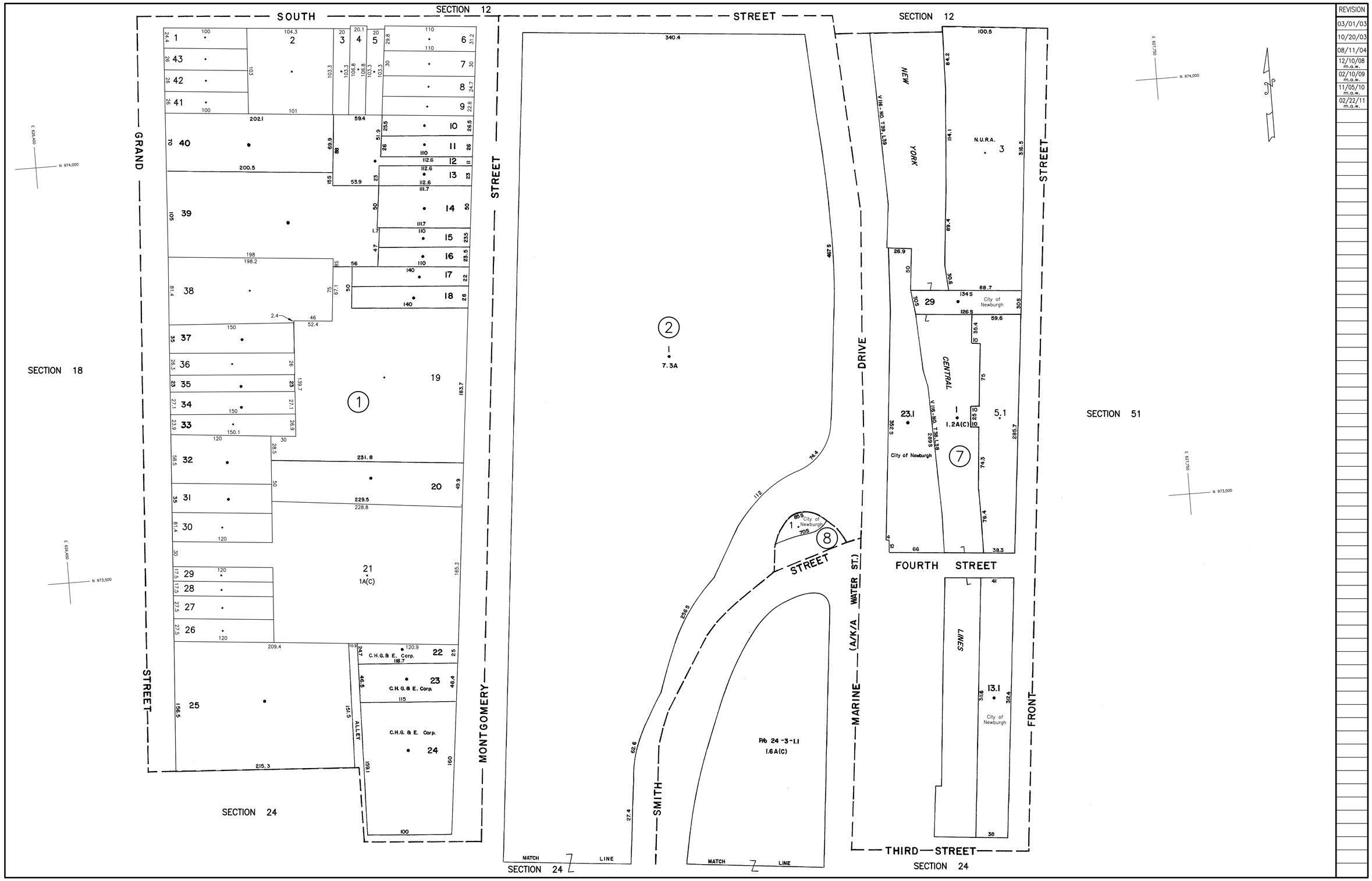

REVISION
03/01/03
10/20/03
08/11/04
12/10/08 m.a.w.
02/10/09 m.a.w.
11/05/10 m.a.w.
02/22/11 m.a.w.

LEGEND

STATE OR COUNTY LINE	FILED PLAN LOT LINE	TAX MAP BLOCK NO. (4)	FILED PLAN BLOCK NO. (21) (4)
CITY TOWN OR VILLAGE	EASEMENT LINE	TAX MAP PARCEL NO. 32	FILED PLAN LOT NO. (3) or (P/o 2)
BLOCK OR SECTION LIMIT	MATCH LINE	AREAS (DEED) 11.1A or (CALCULATED) 11.6A(C)	STATE HIGHWAYS N Y STATE HWY NO 17
SPECIAL DISTRICT LINE (FIRE WATER / LIGHT SCHOOL)	WATER FEATURES	DIMENSIONS (DEED) 66 or (CALCULATED) 75S	COUNTY HIGHWAYS COUNTY ROAD NO 4
PROPERTY LINE	GRID COORDINATE/CENTROID	PORTION OF TAX LOT P/o 1-1-1	TOWN ROADS TOWN ROAD 1

ORANGE COUNTY—NEW YORK

Prepared by
Orange County Tax Map Department
124 Main Street, Goshen, N.Y. 10924
Phone 845.291.2498 Fax 845.291.2499

NOTICE
MAINTENANCE, ALTERATION, SALE OR DISTRIBUTION OF ANY PORTION OF THE ORANGE COUNTY TAX MAP IS PROHIBITED WITHOUT WRITTEN PERMISSION OF THE O.C. REAL PROPERTY TAX SERVICE AGENCY

NOT TO BE REPRODUCED FOR COMMERCIAL PURPOSES FOR TAX PURPOSES ONLY
NOT TO BE USED FOR CONVEYANCE

© ORANGE COUNTY NEW YORK ESTABLISHED 1683

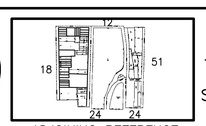

ADJOINING REFERENCE

331100
CITY OF NEWBURGH

Scale 1" = 50' Section No. 19

TAX YEAR 2014

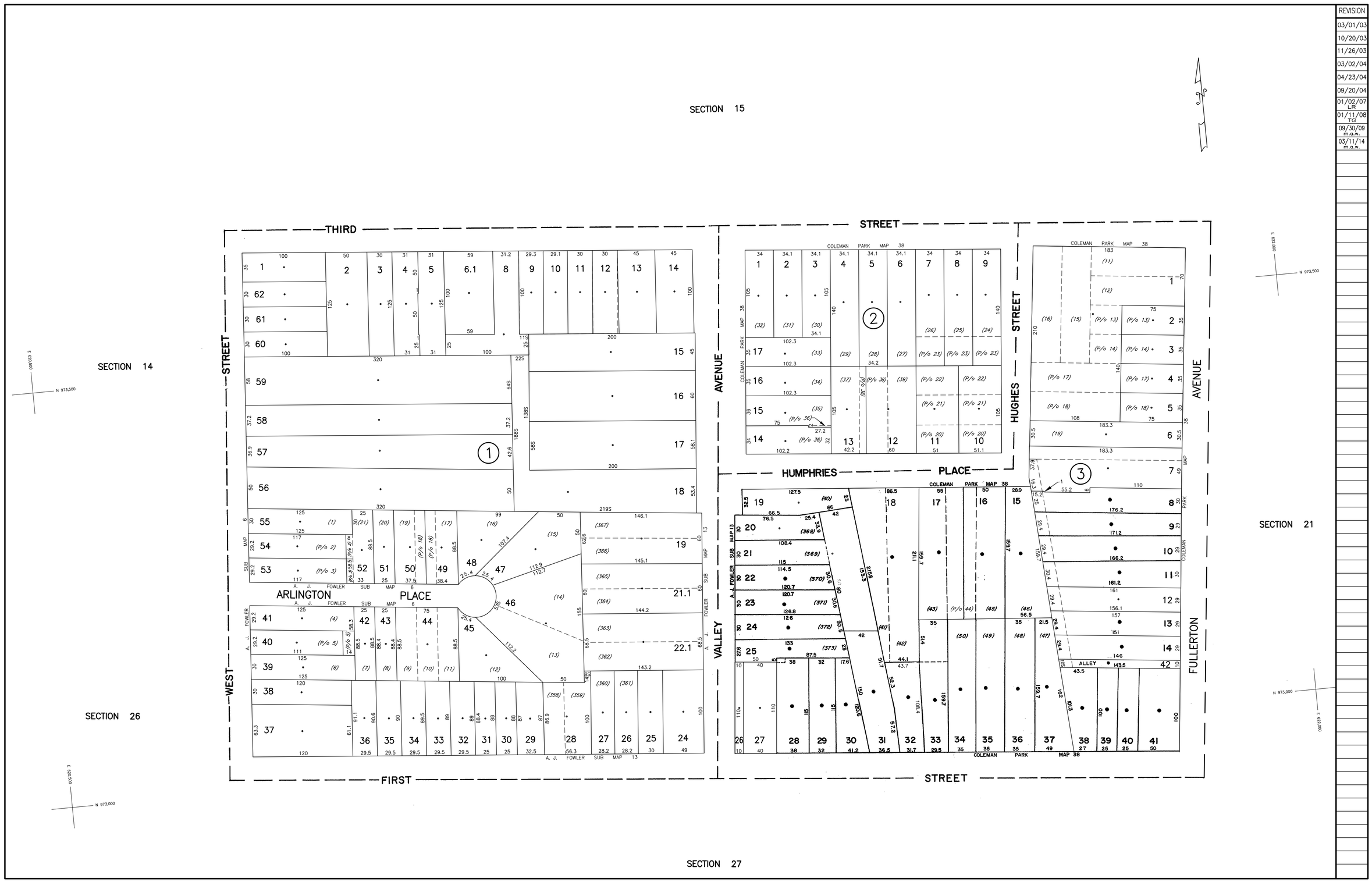

REVISION
03/01/03
10/20/03
11/26/03
03/02/04
04/23/04
09/20/04
01/02/07 LR
01/11/08 TG
09/30/09 m.a.w.
03/11/14 m.a.w.

LEGEND

STATE OR COUNTY LINE	FILED PLAN LOT LINE	TAX MAP BLOCK NO.	(4)	FILED PLAN BLOCK NO.	(2) (4)
CITY TOWN OR VILLAGE	EASEMENT LINE	TAX MAP PARCEL NO.	32	FILED PLAN LOT NO.	(3) or (P/o 2)
BLOCK OR SECTION LIMIT	MATCH LINE	AREAS	(DEED) 11.1A or (CALCULATED) 11.6A(C)	STATE HIGHWAYS	N Y STATE HWY NO 17
SPECIAL DISTRICT LINE (FIRE WATER / LIGHT SCHOOL)	WATER FEATURES	DIMENSIONS	(DEED) 66 or (CALCULATED) 75S	COUNTY HIGHWAYS	COUNTY ROAD NO 4
PROPERTY LINE	GRID COORDINATE/CENTROID	PORTION OF TAX LOT	P/o 1-1-1	TOWN ROADS	TOWN ROAD 1

ORANGE COUNTY—NEW YORK

Prepared by
Orange County Tax Map Department
124 Main Street, Goshen, N.Y. 10924
Phone 845.291.2498 Fax 845.291.2499

NOTICE
MAINTENANCE, ALTERATION, SALE OR DISTRIBUTION OF ANY PORTION OF THE ORANGE COUNTY TAX MAP IS PROHIBITED WITHOUT WRITTEN PERMISSION OF THE O.C. REAL PROPERTY TAX SERVICE AGENCY

NOT TO BE REPRODUCED FOR COMMERCIAL PURPOSES FOR TAX PURPOSES ONLY
NOT TO BE USED FOR CONVEYANCE ©

ADJOINING REFERENCE

331100
CITY OF NEWBURGH

Scale 1" = 50' Section No. 20

TAX YEAR 2014

REVISION
03/01/03
10/20/03
01/06/04
03/03/04
03/01/04
02/23/10 LR

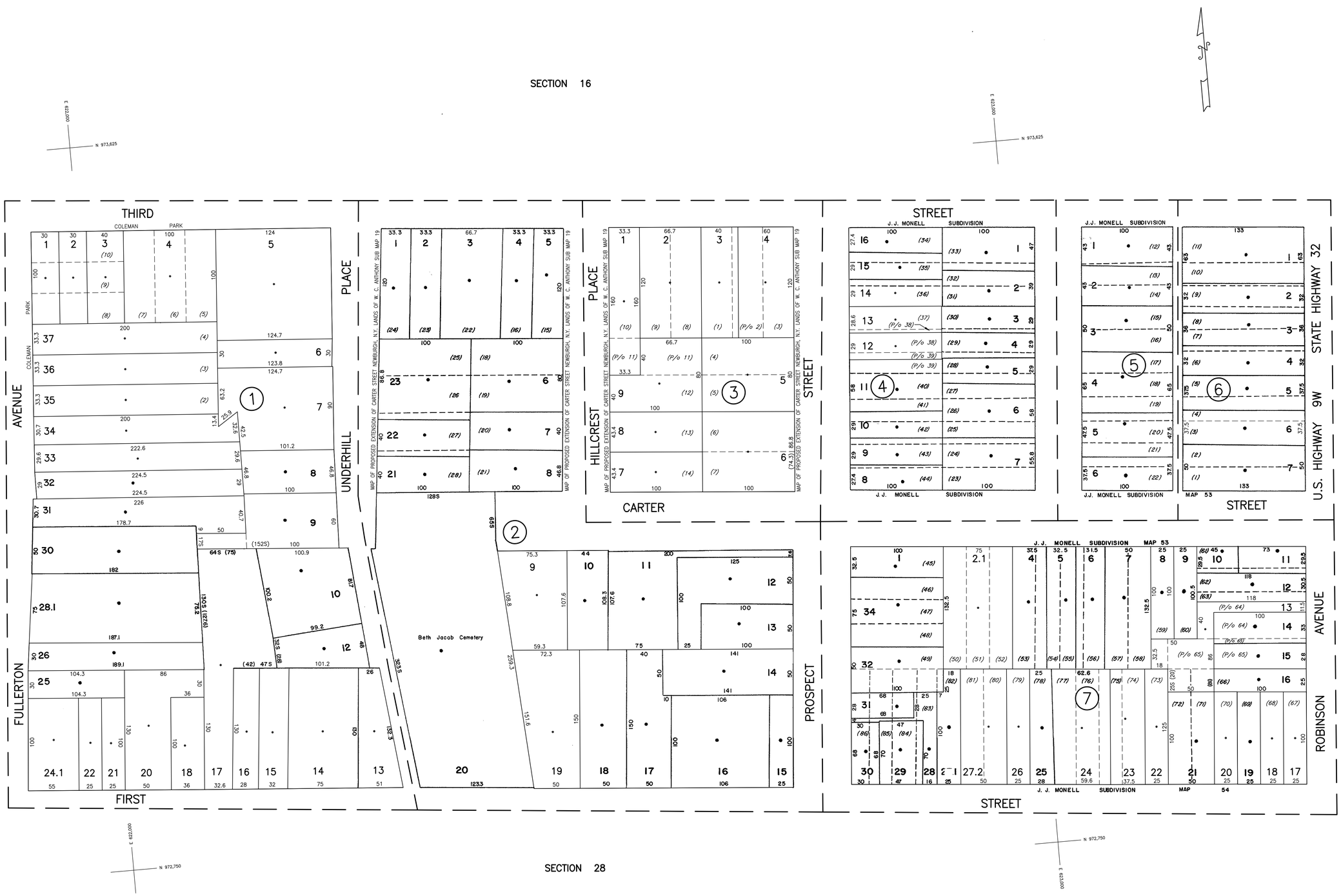

LEGEND

STATE OR COUNTY LINE	FILED PLAN LOT LINE	TAX MAP BLOCK NO. (4)	FILED PLAN BLOCK NO. (21) (4)
CITY TOWN OR VILLAGE	EASEMENT LINE	TAX MAP PARCEL NO. 32	FILED PLAN LOT NO. (3) or (P/o 2)
BLOCK OR SECTION LIMIT	MATCH LINE	AREAS (DEED) 11.1A or (CALCULATED) 11.6A(C)	STATE HIGHWAYS N Y STATE HWY NO 17
SPECIAL DISTRICT LINE (FIRE WATER / LIGHT SCHOOL)	WATER FEATURES	DIMENSIONS (DEED) 66 or (CALCULATED) 75S	COUNTY HIGHWAYS COUNTY ROAD NO 4
PROPERTY LINE	GRID COORDINATE/CENTROID	PORTION OF TAX LOT P/o 1-1-1	TOWN ROADS TOWN ROAD 1

ORANGE COUNTY—NEW YORK

Prepared by
Orange County Tax Map Department
124 Main Street, Goshen, N.Y. 10924
Phone 845.291.2498 Fax 845.291.2499

NOTICE
MAINTENANCE, ALTERATION, SALE OR DISTRIBUTION OF ANY PORTION OF THE ORANGE COUNTY TAX MAP IS PROHIBITED WITHOUT WRITTEN PERMISSION OF THE O.C. REAL PROPERTY TAX SERVICE AGENCY

NOT TO BE REPRODUCED FOR COMMERCIAL PURPOSES FOR TAX PURPOSES ONLY
NOT TO BE USED FOR CONVEYANCE ©

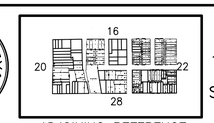

ADJOINING REFERENCE

331100
CITY OF NEWBURGH

Scale 1" = 50' Section No. 21

TAX YEAR 2014

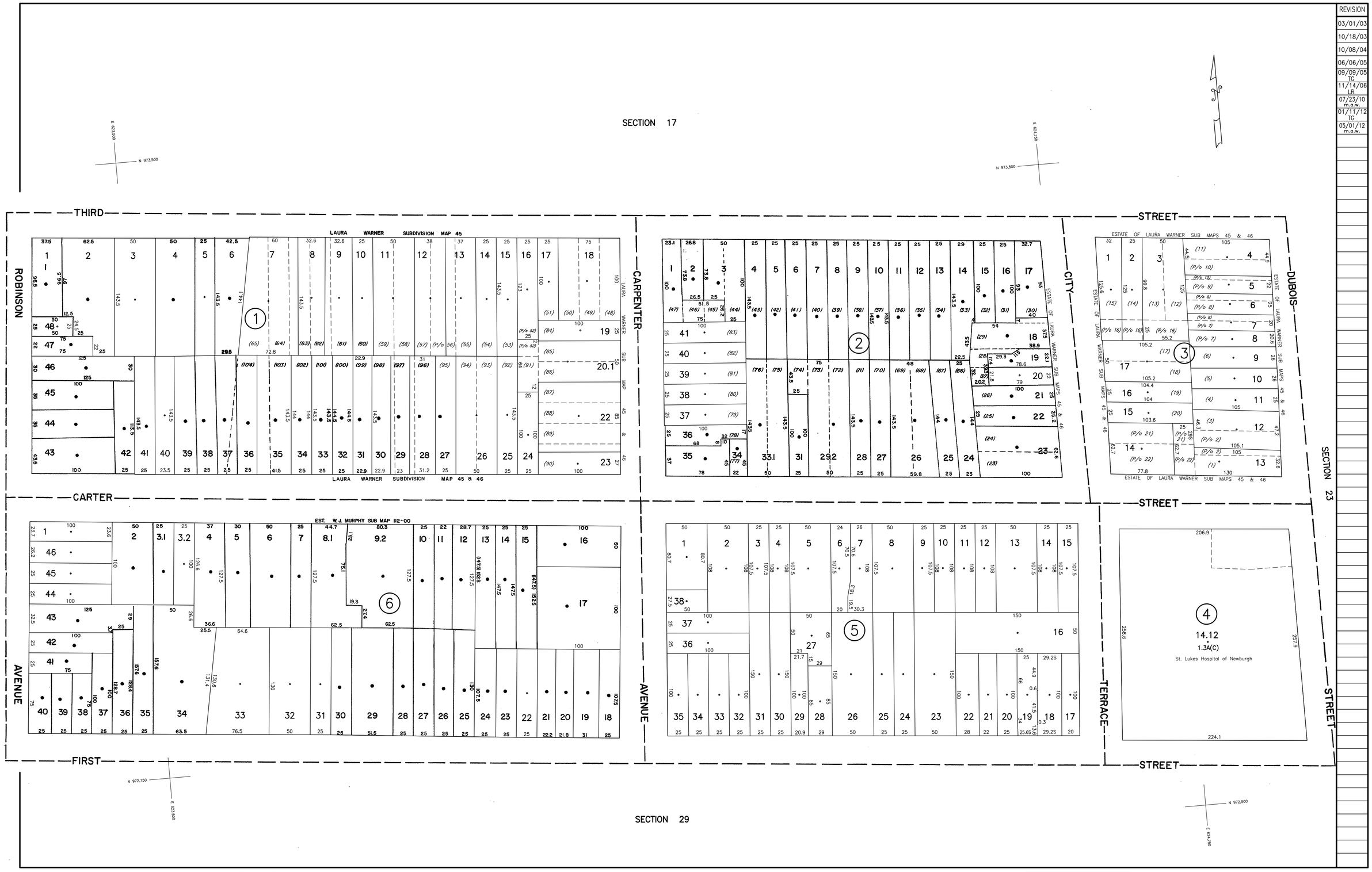

REVISION
03/01/03
10/18/03
10/08/04
06/06/05
09/09/05 TG
11/14/06 LR
07/23/10 m.a.w.
01/11/12 TG
05/01/12 m.a.w.

LEGEND

STATE OR COUNTY LINE	FILED PLAN LOT LINE	TAX MAP BLOCK NO. (4)	FILED PLAN BLOCK NO. (27) (4)
CITY TOWN OR VILLAGE	EASEMENT LINE	TAX MAP PARCEL NO. 32	FILED PLAN LOT NO. (3) or (P/o 2)
BLOCK OR SECTION LIMIT	MATCH LINE	AREAS (DEED) 11.1A or (CALCULATED) 11.6A(C)	STATE HIGHWAYS N Y STATE HWY NO 17
SPECIAL DISTRICT LINE (FIRE WATER / LIGHT SCHOOL)	WATER FEATURES	DIMENSIONS (DEED) 66 or (CALCULATED) 75S	COUNTY HIGHWAYS COUNTY ROAD NO 4
PROPERTY LINE	GRID COORDINATE/CENTROID	PORTION OF TAX LOT P/o 1-1-1	TOWN ROADS TOWN ROAD 1

ORANGE COUNTY—NEW YORK

Prepared by
Orange County Tax Map Department
124 Main Street, Goshen, N.Y. 10924
Phone 845.291.2498 Fax 845.291.2499

NOTICE
MAINTENANCE, ALTERATION, SALE OR DISTRIBUTION OF ANY PORTION OF THE ORANGE COUNTY TAX MAP IS PROHIBITED WITHOUT WRITTEN PERMISSION OF THE O.C. REAL PROPERTY TAX SERVICE AGENCY

NOT TO BE REPRODUCED FOR COMMERCIAL PURPOSES FOR TAX PURPOSES ONLY
NOT TO BE USED FOR CONVEYANCE ©

ADJOINING REFERENCE

331100
CITY OF NEWBURGH

Scale 1" = 50' Section No. 22

TAX YEAR 2014

REVISION
03/01/03
10/20/03
08/10/04
12/08/06 LR

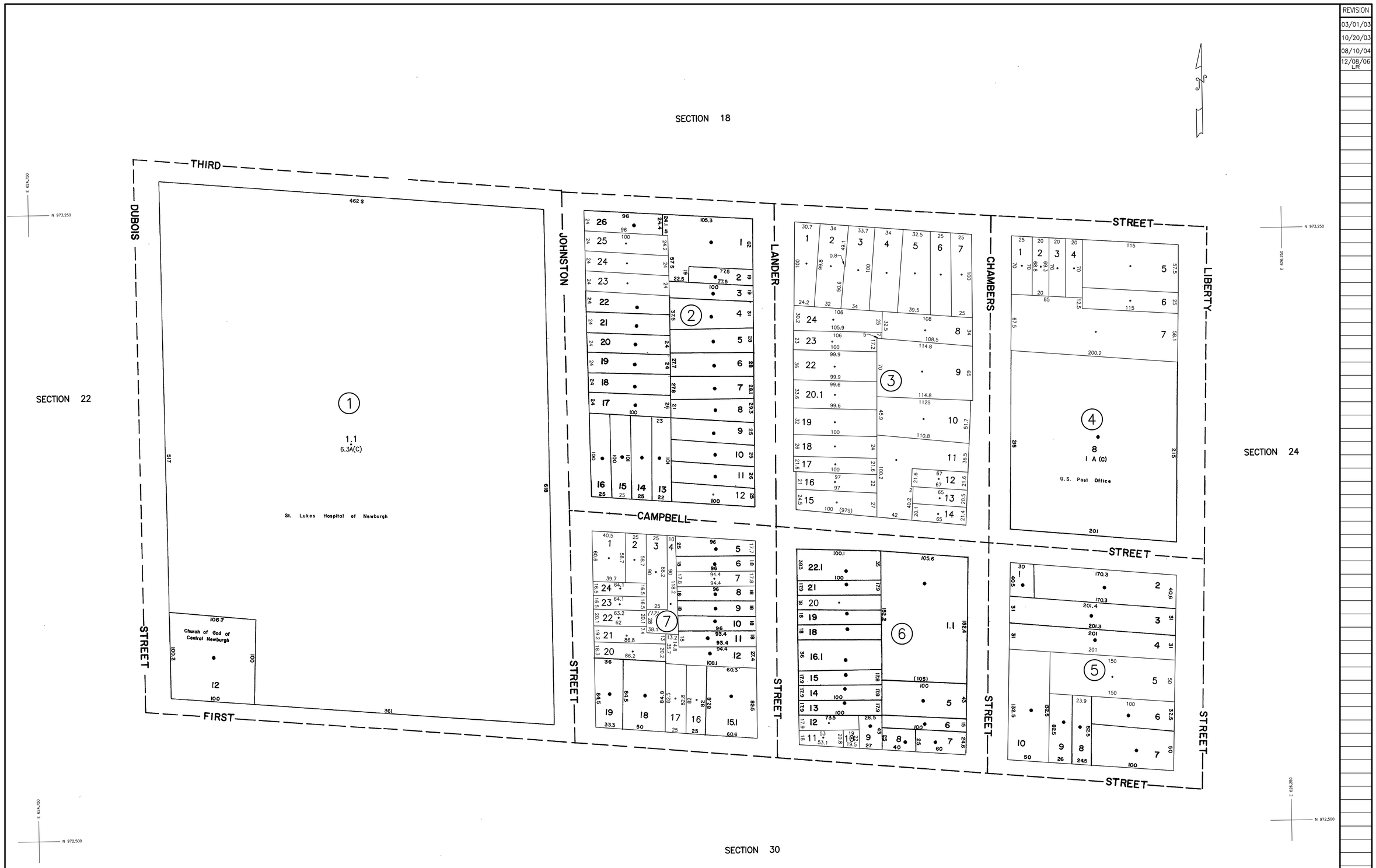

LEGEND

STATE OR COUNTY LINE	FILED PLAN LOT LINE	TAX MAP BLOCK NO.	4	FILED PLAN BLOCK NO.	21 4
CITY TOWN OR VILLAGE	EASEMENT LINE	TAX MAP PARCEL NO.	32	FILED PLAN LOT NO.	(3) or (P/o 2)
BLOCK OR SECTION LIMIT	MATCH LINE	AREAS	(DEED) 11.1A or (CALCULATED) 11.6A(C)	STATE HIGHWAYS	N Y STATE HWY NO 17
SPECIAL DISTRICT LINE (FIRE, WATER, LIGHT, SCHOOL)	WATER FEATURES	DIMENSIONS	(DEED) 66 or (CALCULATED) 75S	COUNTY HIGHWAYS	COUNTY ROAD NO 4
PROPERTY LINE	GRID COORDINATE/CENTROID	PORTION OF TAX LOT	P/o 1-1-1	TOWN ROADS	TOWN ROAD 1

ORANGE COUNTY—NEW YORK

Prepared by
Orange County Tax Map Department
124 Main Street, Goshen, N.Y. 10924
Phone 845.291.2498 Fax 845.291.2499

NOTICE
MAINTENANCE, ALTERATION, SALE OR DISTRIBUTION OF ANY PORTION OF THE ORANGE COUNTY TAX MAP IS PROHIBITED WITHOUT WRITTEN PERMISSION OF THE O.C. REAL PROPERTY TAX SERVICE AGENCY

NOT TO BE REPRODUCED FOR COMMERCIAL PURPOSES FOR TAX PURPOSES ONLY
NOT TO BE USED FOR CONVEYANCE

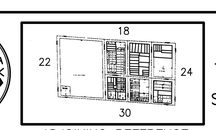

ADJOINING REFERENCE

331100
CITY OF NEWBURGH

Scale 1" = 50' Section No. 23

TAX YEAR 2014

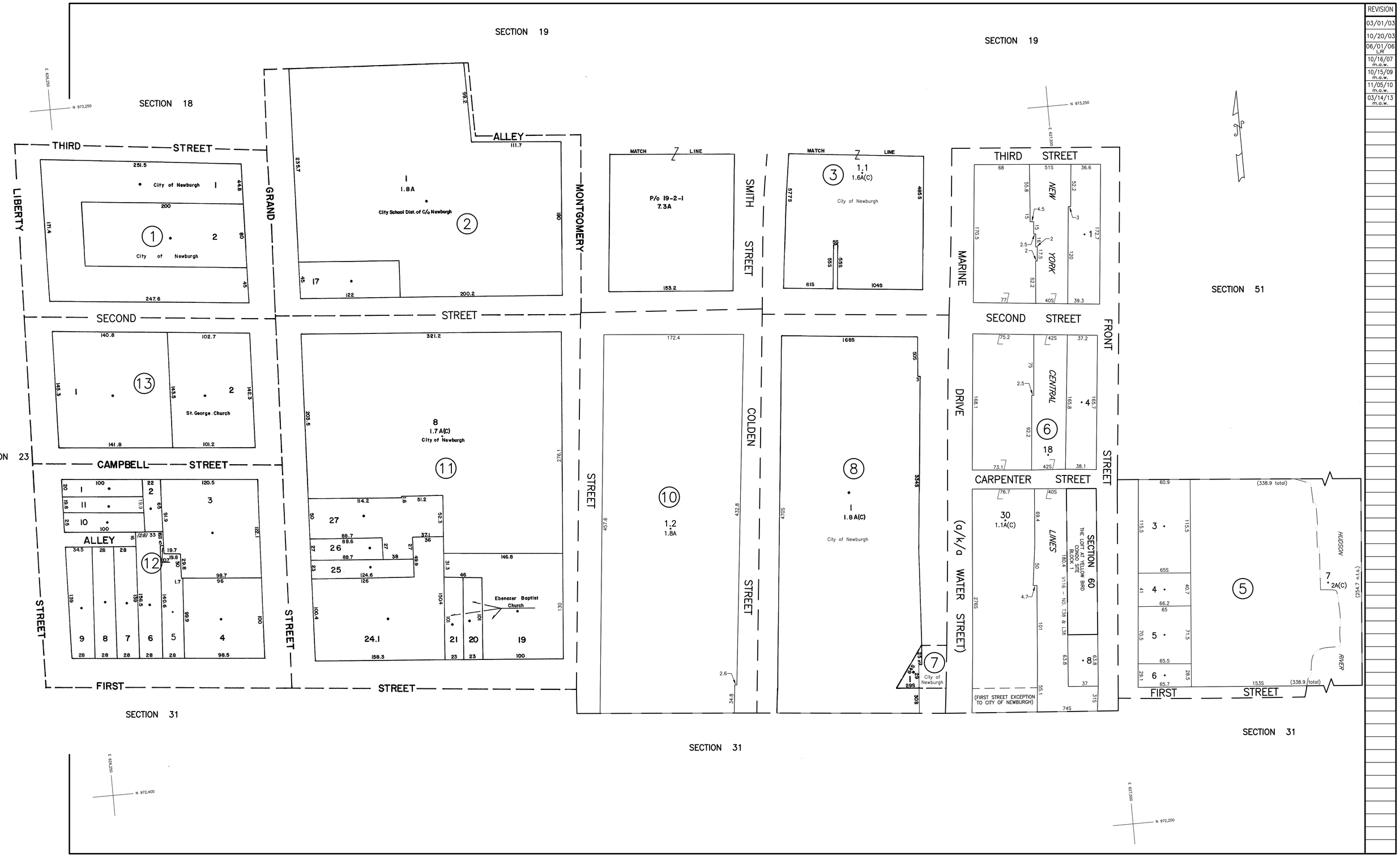

REVISION
03/01/03
10/20/03
06/01/06 LR
10/16/07 m.a.w.
10/15/09 m.a.w.
11/05/10 m.a.w.
03/14/13 m.a.w.

LEGEND

STATE OR COUNTY LINE	FILED PLAN LOT LINE	TAX MAP BLOCK NO. (4)	FILED PLAN BLOCK NO. (27) (4)
CITY TOWN OR VILLAGE	EASEMENT LINE	TAX MAP PARCEL NO. 32	FILED PLAN LOT NO. (3) or (P/o 2)
BLOCK OR SECTION LIMIT	MATCH LINE	AREAS (DEED) 11.1A or (CALCULATED) 11.6A(C)	STATE HIGHWAYS N Y STATE HWY NO 17
SPECIAL DISTRICT LINE (FIRE WATER / LIGHT SCHOOL)	WATER FEATURES	DIMENSIONS (DEED) 66 or (CALCULATED) 75S	COUNTY HIGHWAYS COUNTY ROAD NO 4
PROPERTY LINE	GRID COORDINATE/CENTROID	PORTION OF TAX LOT P/o 1-1-1	TOWN ROADS TOWN ROAD 1

ORANGE COUNTY—NEW YORK

Prepared by
Orange County Tax Map Department
124 Main Street, Goshen, N.Y. 10924
Phone 845.291.2498 Fax 845.291.2499

NOTICE
MAINTENANCE, ALTERATION, SALE OR DISTRIBUTION OF ANY PORTION OF THE ORANGE COUNTY TAX MAP IS PROHIBITED WITHOUT WRITTEN PERMISSION OF THE O.C. REAL PROPERTY TAX SERVICE AGENCY

NOT TO BE REPRODUCED FOR COMMERCIAL PURPOSES FOR TAX PURPOSES ONLY
NOT TO BE USED FOR CONVEYANCE

© ORANGE COUNTY NEW YORK

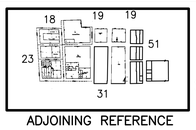

ADJOINING REFERENCE

331100
CITY OF NEWBURGH

Scale 1" = 50' Section No. 24

TAX YEAR 2014

REVISION
03/01/03
10/20/03
12/10/03
01/12/04
03/01/04
04/26/04
05/17/06 TG
01/14/09 m.a.w.
12/15/10 m.a.w.
03/13/12 m.a.w.

LEGEND

STATE OR COUNTY LINE	FILED PLAN LOT LINE	TAX MAP BLOCK NO. (4)	FILED PLAN BLOCK NO. (71) (4)
CITY TOWN OR VILLAGE	EASEMENT LINE	TAX MAP PARCEL NO. 32	FILED PLAN LOT NO. (3) or (P/o 2)
BLOCK OR SECTION LIMIT	MATCH LINE	AREAS (DEED) 11.1A or (CALCULATED) 11.6A(C)	STATE HIGHWAYS N Y STATE HWY NO 17
SPECIAL DISTRICT LINE (FIRE WATER / LIGHT SCHOOL)	WATER FEATURES	DIMENSIONS (DEED) 66 or (CALCULATED) 75S	COUNTY HIGHWAYS COUNTY ROAD NO 4
PROPERTY LINE	GRID COORDINATE/CENTROID	PORTION OF TAX LOT P/o 1-1-1	TOWN ROADS TOWN ROAD 1

ORANGE COUNTY—NEW YORK

Prepared by
Orange County Tax Map Department
124 Main Street, Goshen, N.Y. 10924
Phone 845.291.2498 Fax 845.291.2499

NOTICE
MAINTENANCE, ALTERATION, SALE OR DISTRIBUTION OF ANY PORTION OF THE ORANGE COUNTY TAX MAP IS PROHIBITED WITHOUT WRITTEN PERMISSION OF THE O.C. REAL PROPERTY TAX SERVICE AGENCY

NOT TO BE REPRODUCED FOR COMMERCIAL PURPOSES FOR TAX PURPOSES ONLY
NOT TO BE USED FOR CONVEYANCE

ORANGE COUNTY NEW YORK ©

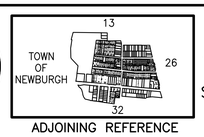

ADJOINING REFERENCE

331100
CITY OF NEWBURGH

Scale 1" = 100' Section No. 25

TAX YEAR 2014

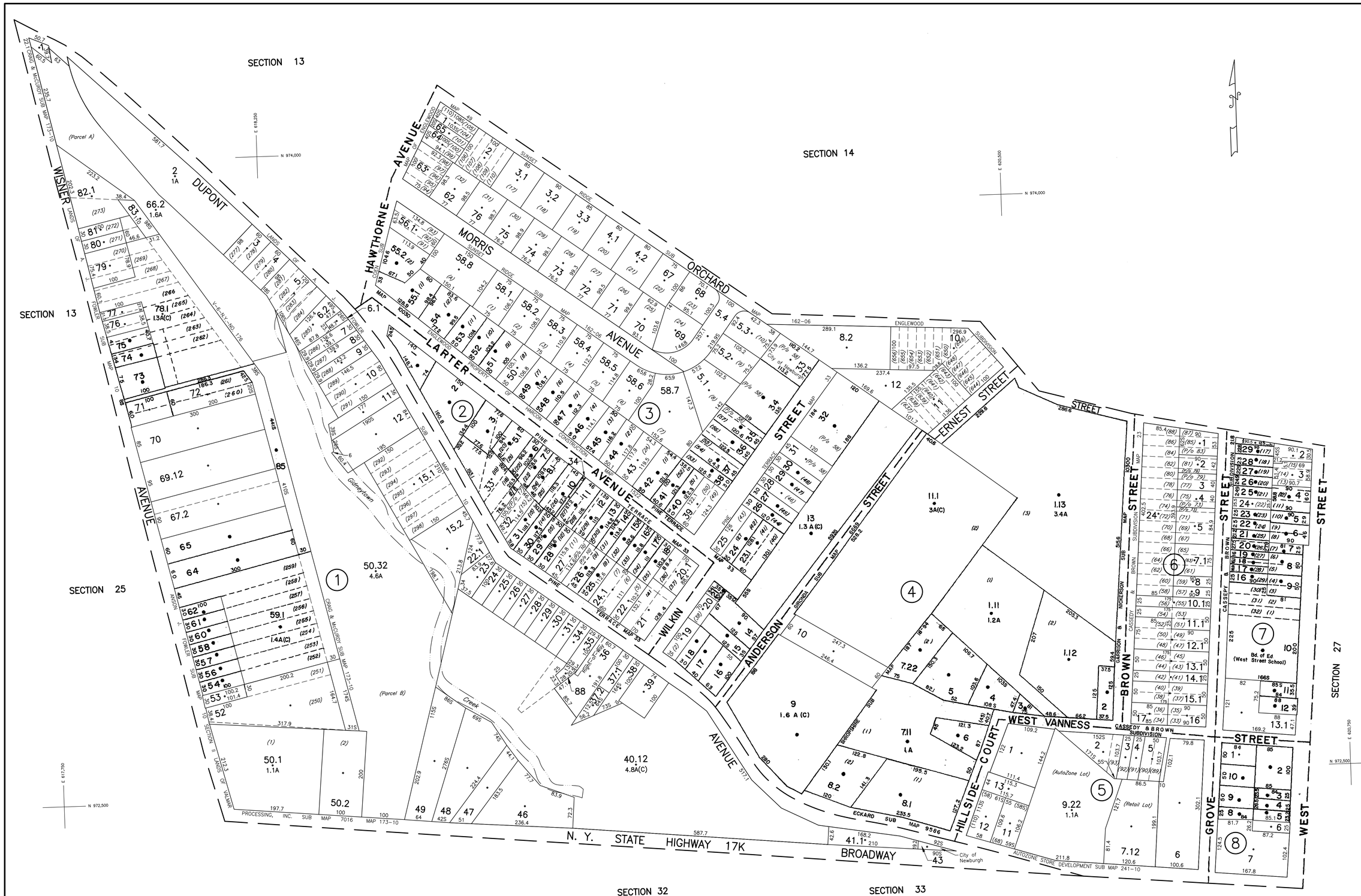

LEGEND

STATE OR COUNTY LINE	FILED PLAN LOT LINE	TAX MAP BLOCK NO.	(4)	FILED PLAN BLOCK NO.	(21) (4)
CITY TOWN OR VILLAGE	EASEMENT LINE	TAX MAP PARCEL NO.	32	FILED PLAN LOT NO.	(3) or (P/o 2)
BLOCK OR SECTION LIMIT	MATCH LINE	AREAS	(DEED) 11.1A or (CALCULATED) 11.6A(C)	STATE HIGHWAYS	N Y STATE HWY NO 17
SPECIAL DISTRICT LINE (FIRE, WATER, LIGHT, SCHOOL)	WATER FEATURES	DIMENSIONS	(DEED) 66 or (CALCULATED) 75S	COUNTY HIGHWAYS	COUNTY ROAD NO 4
PROPERTY LINE	GRID COORDINATE/CENTROID	PORTION OF TAX LOT	P/o 1–1–1	TOWN ROADS	TOWN ROAD 1

ORANGE COUNTY—NEW YORK

Prepared by
Orange County Tax Map Department
124 Main Street, Goshen, N.Y. 10924
Phone 845.291.2498 Fax 845.291.2499

NOTICE
MAINTENANCE, ALTERATION, SALE OR DISTRIBUTION OF ANY PORTION OF THE ORANGE COUNTY TAX MAP IS PROHIBITED WITHOUT WRITTEN PERMISSION OF THE O.C. REAL PROPERTY TAX SERVICE AGENCY

NOT TO BE REPRODUCED FOR COMMERCIAL PURPOSES FOR TAX PURPOSES ONLY
NOT TO BE USED FOR CONVEYANCE

ORANGE COUNTY NEW YORK ©

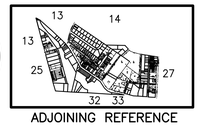

ADJOINING REFERENCE

331100
CITY OF NEWBURGH

Scale 1" = 100' Section No. 26

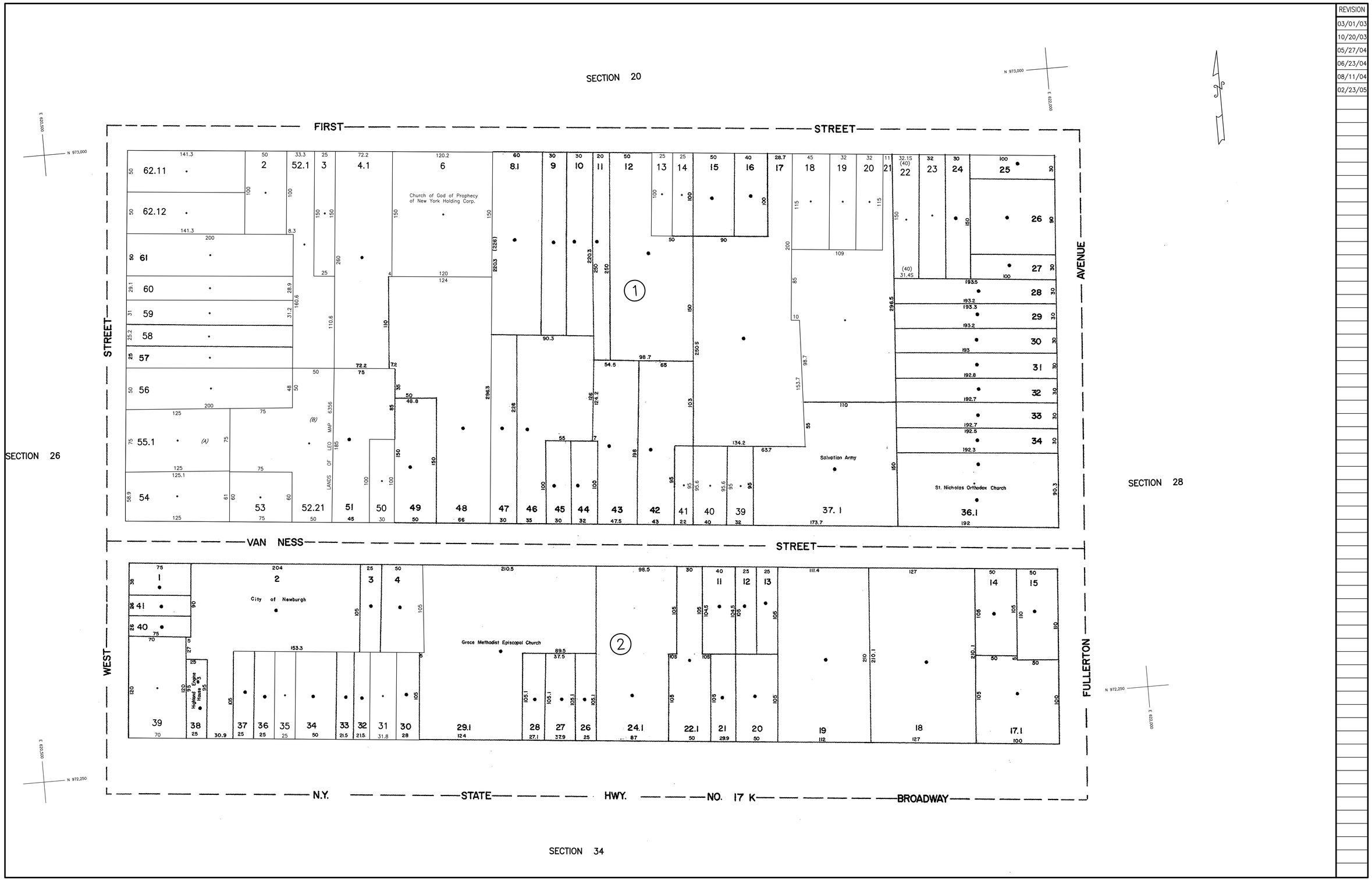

REVISION
03/01/03
10/20/03
05/27/04
06/23/04
08/11/04
02/23/05

LEGEND

STATE OR COUNTY LINE	FILED PLAN LOT LINE	TAX MAP BLOCK NO. (4)	FILED PLAN BLOCK NO. (27) (4)
CITY TOWN OR VILLAGE	EASEMENT LINE	TAX MAP PARCEL NO. 32	FILED PLAN LOT NO. (3) or (P/o 2)
BLOCK OR SECTION LIMIT	MATCH LINE	AREAS (DEED) 11.1A or (CALCULATED) 11.6A(C)	STATE HIGHWAYS N Y STATE HWY NO 17
SPECIAL DISTRICT LINE (FIRE, WATER, LIGHT, SCHOOL)	WATER FEATURES	DIMENSIONS (DEED) 66 or (CALCULATED) 75S	COUNTY HIGHWAYS COUNTY ROAD NO 4
PROPERTY LINE	GRID COORDINATE/CENTROID	PORTION OF TAX LOT P/o 1-1-1	TOWN ROADS TOWN ROAD 1

ORANGE COUNTY—NEW YORK

Prepared by
Orange County Tax Map Department
124 Main Street, Goshen, N.Y. 10924
Phone 845.291.2498 Fax 845.291.2499

NOTICE
MAINTENANCE, ALTERATION, SALE OR DISTRIBUTION OF ANY PORTION OF THE ORANGE COUNTY TAX MAP IS PROHIBITED WITHOUT WRITTEN PERMISSION OF THE O.C. REAL PROPERTY TAX SERVICE AGENCY

NOT TO BE REPRODUCED FOR COMMERCIAL PURPOSES FOR TAX PURPOSES ONLY
NOT TO BE USED FOR CONVEYANCE

© ORANGE COUNTY NEW YORK

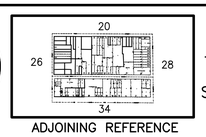

ADJOINING REFERENCE

331100
CITY OF NEWBURGH

Scale 1" = 50' Section No. 27

TAX YEAR 2014

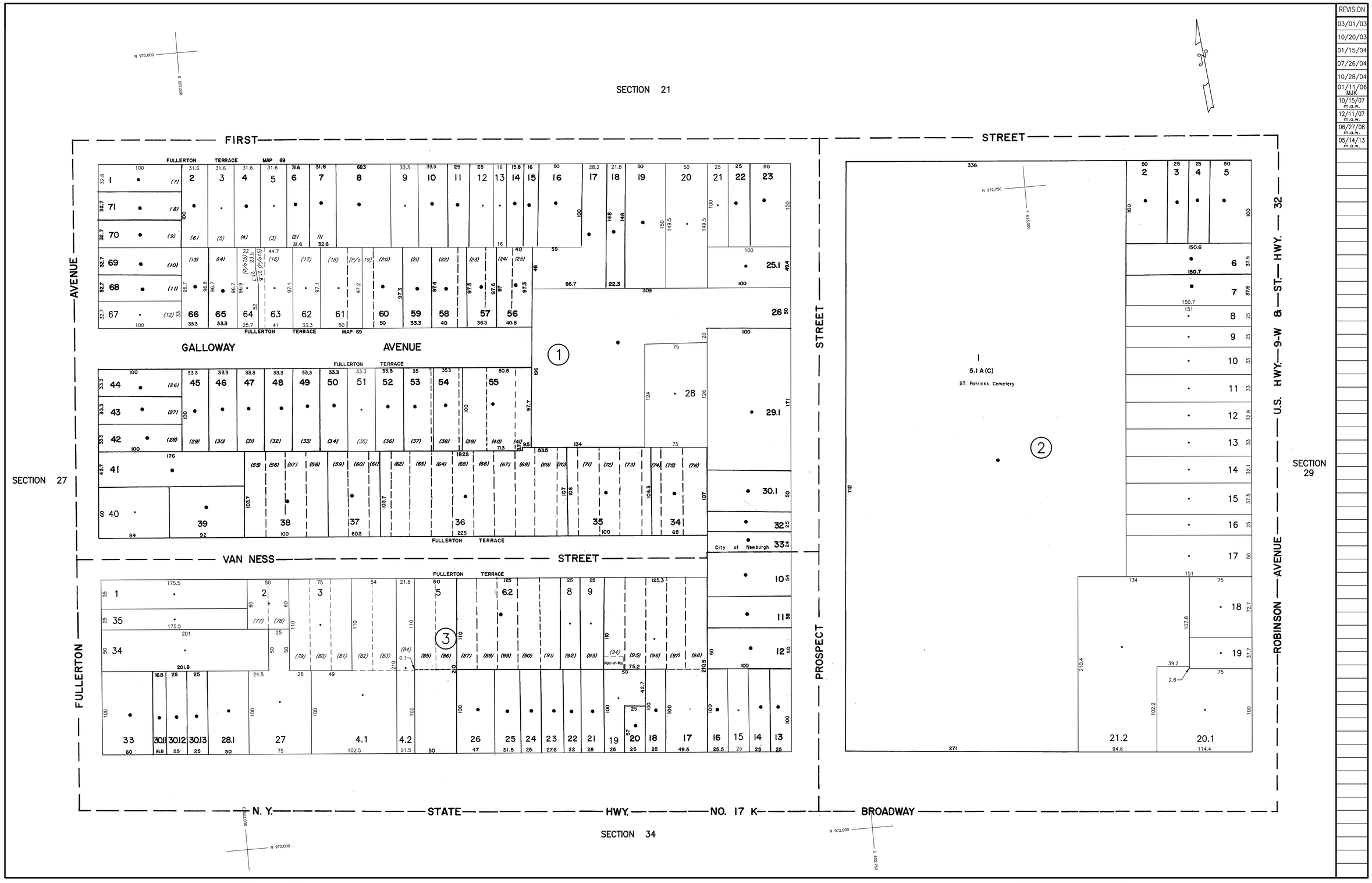

REVISION
03/01/03
10/20/03
01/15/04
07/26/04
10/28/04
01/11/06 MJK
10/15/07 m.a.w.
12/11/07 m.a.w.
06/27/08 m.a.w.
05/14/13 m.a.w.

LEGEND

STATE OR COUNTY LINE	FILED PLAN LOT LINE	TAX MAP BLOCK NO. (4)	FILED PLAN BLOCK NO. (27) (4)
CITY TOWN OR VILLAGE	EASEMENT LINE	TAX MAP PARCEL NO. 32	FILED PLAN LOT NO. (3) or (P/o 2)
BLOCK OR SECTION LIMIT	MATCH LINE	AREAS (DEED) 11.1A or (CALCULATED) 11.6A(C)	STATE HIGHWAYS N Y STATE HWY NO 17
SPECIAL DISTRICT LINE (FIRE WATER / LIGHT SCHOOL)	WATER FEATURES	DIMENSIONS (DEED) 66 or (CALCULATED) 75S	COUNTY HIGHWAYS COUNTY ROAD NO 4
PROPERTY LINE	GRID COORDINATE/CENTROID	PORTION OF TAX LOT P/o 1-1-1	TOWN ROADS TOWN ROAD 1

ORANGE COUNTY—NEW YORK

Prepared by
Orange County Tax Map Department
124 Main Street, Goshen, N.Y. 10924
Phone 845.291.2498 Fax 845.291.2499

NOTICE
MAINTENANCE, ALTERATION, SALE OR DISTRIBUTION OF ANY PORTION OF THE ORANGE COUNTY TAX MAP IS PROHIBITED WITHOUT WRITTEN PERMISSION OF THE O.C. REAL PROPERTY TAX SERVICE AGENCY

NOT TO BE REPRODUCED FOR COMMERCIAL PURPOSES FOR TAX PURPOSES ONLY
NOT TO BE USED FOR CONVEYANCE ©

ADJOINING REFERENCE

331100
CITY OF NEWBURGH

Scale 1" = 50' Section No. 28

TAX YEAR 2014

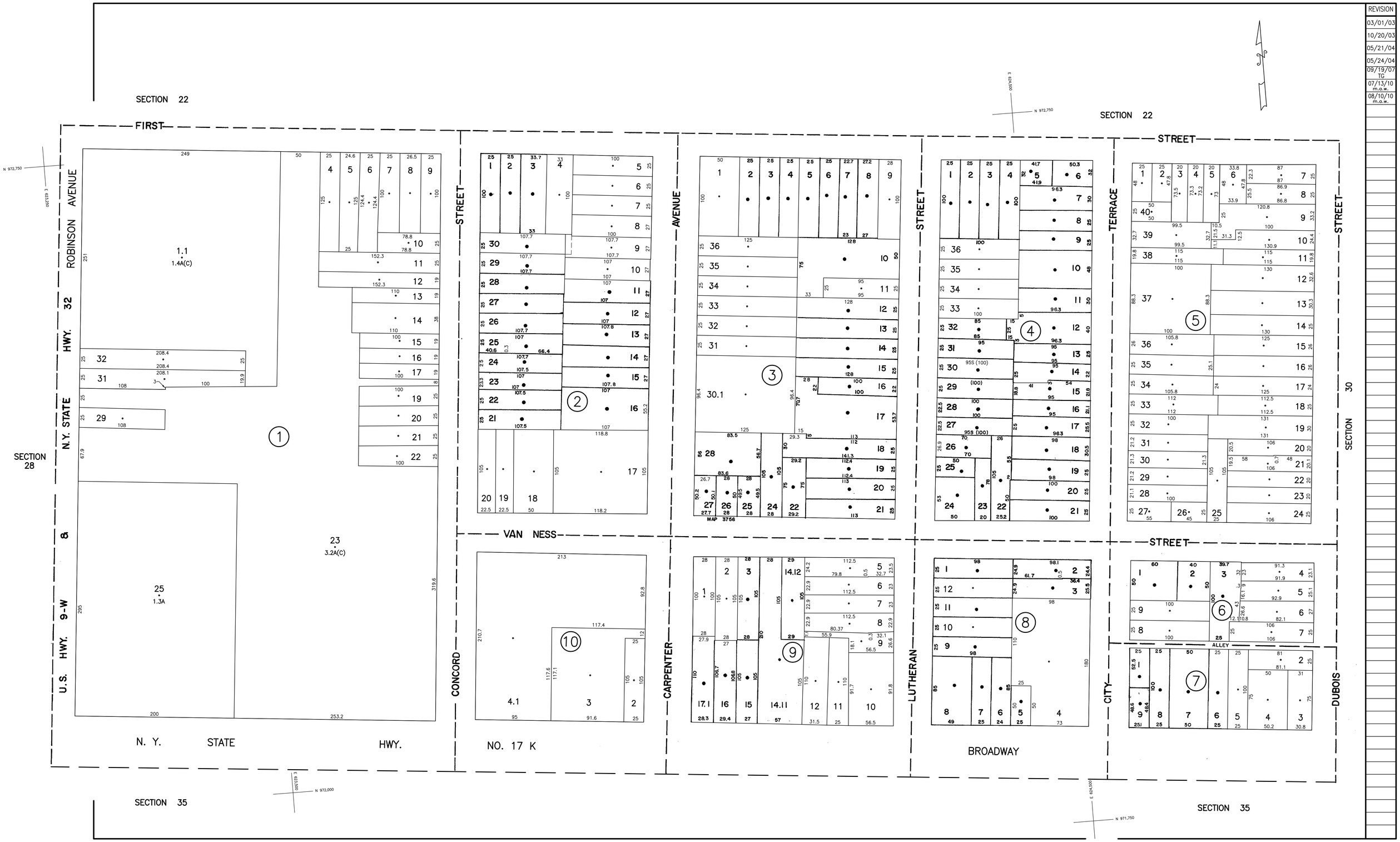

REVISION
03/01/03
10/20/03
05/21/04
05/24/04
09/19/07 TG
07/13/10 m.a.w.
08/10/10 m.a.w.

LEGEND

STATE OR COUNTY LINE	FILED PLAN LOT LINE	TAX MAP BLOCK NO. (4)	FILED PLAN BLOCK NO. (21) (4)
CITY TOWN OR VILLAGE	EASEMENT LINE	TAX MAP PARCEL NO. 32	FILED PLAN LOT NO. (3) or (P/o 2)
BLOCK OR SECTION LIMIT	MATCH LINE	AREAS (DEED) 11.1A or (CALCULATED) 11.6A(C)	STATE HIGHWAYS N Y STATE HWY NO 17
SPECIAL DISTRICT LINE (FIRE, WATER, LIGHT, SCHOOL)	WATER FEATURES	DIMENSIONS (DEED) 66 or (CALCULATED) 75S	COUNTY HIGHWAYS COUNTY ROAD NO 4
PROPERTY LINE	GRID COORDINATE/CENTROID	PORTION OF TAX LOT P/o 1-1-1	TOWN ROADS TOWN ROAD 1

ORANGE COUNTY—NEW YORK

Prepared by
Orange County Tax Map Department
124 Main Street, Goshen, N.Y. 10924
Phone 845.291.2498 Fax 845.291.2499

NOTICE
MAINTENANCE, ALTERATION, SALE OR DISTRIBUTION OF ANY PORTION OF THE ORANGE COUNTY TAX MAP IS PROHIBITED WITHOUT WRITTEN PERMISSION OF THE O.C. REAL PROPERTY TAX SERVICE AGENCY

NOT TO BE REPRODUCED FOR COMMERCIAL PURPOSES FOR TAX PURPOSES ONLY
NOT TO BE USED FOR CONVEYANCE
©

ADJOINING REFERENCE

331100
CITY OF NEWBURGH

Scale 1" = 50' Section No. 29

TAX YEAR 2014

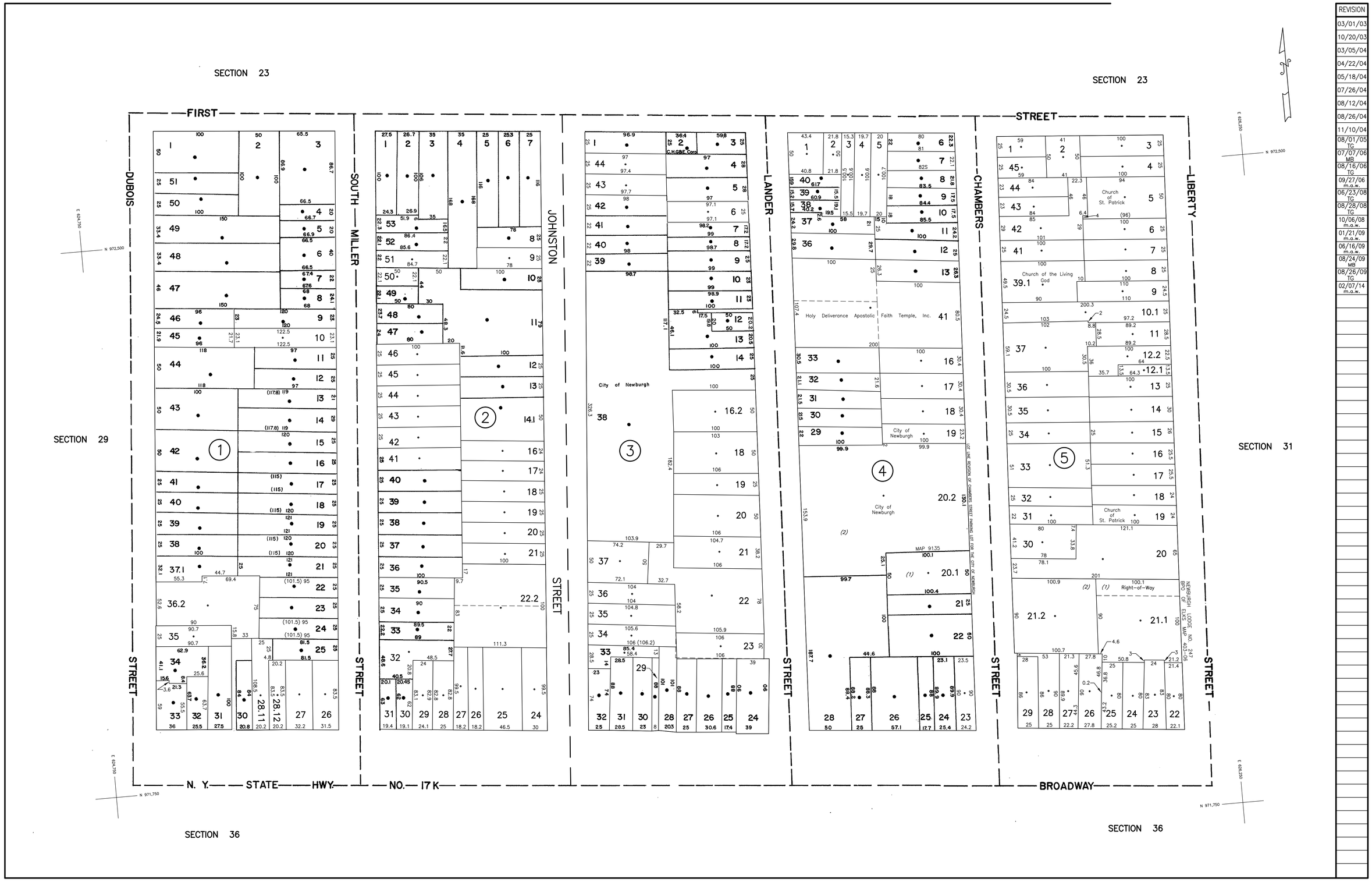

REVISION
03/01/03
10/20/03
03/05/04
04/22/04
05/18/04
07/26/04
08/12/04
08/26/04
11/10/04
08/01/05 TG
07/07/06 MG
08/16/06 TG
09/27/06 m.a.w.
06/23/08 TG
08/28/08 TG
10/06/08 m.a.w.
01/21/09 m.a.w.
06/16/09 m.a.w.
08/24/09 MG
08/26/09 TG
02/07/14 m.a.w.

LEGEND

STATE OR COUNTY LINE	FILED PLAN LOT LINE	TAX MAP BLOCK NO.	4	FILED PLAN BLOCK NO.	22 4
CITY TOWN OR VILLAGE	EASEMENT LINE	TAX MAP PARCEL NO.	32	FILED PLAN LOT NO.	(3) or (P/o 2)
BLOCK OR SECTION LIMIT	MATCH LINE	AREAS	(DEED) 11.1A or (CALCULATED) 11.6A(C)	STATE HIGHWAYS	N Y STATE HWY NO 17
SPECIAL DISTRICT LINE (FIRE WATER / LIGHT SCHOOL)	WATER FEATURES	DIMENSIONS	(DEED) 66 or (CALCULATED) 755	COUNTY HIGHWAYS	COUNTY ROAD NO 4
PROPERTY LINE	GRID COORDINATE/CENTROID	PORTION OF TAX LOT	P/o 1-1-1	TOWN ROADS	TOWN ROAD 1

ORANGE COUNTY—NEW YORK

Prepared by
Orange County Tax Map Department
124 Main Street, Goshen, N.Y. 10924
Phone 845.291.2498 Fax 845.291.2499

NOTICE
MAINTENANCE, ALTERATION, SALE OR DISTRIBUTION OF ANY PORTION OF THE ORANGE COUNTY TAX MAP IS PROHIBITED WITHOUT WRITTEN PERMISSION OF THE O.C. REAL PROPERTY TAX SERVICE AGENCY

NOT TO BE REPRODUCED FOR COMMERCIAL PURPOSES FOR TAX PURPOSES ONLY
NOT TO BE USED FOR CONVEYANCE ©

ORANGE COUNTY NEW YORK ESTABLISHED 1683

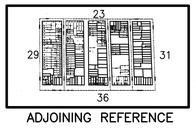

ADJOINING REFERENCE

331100
CITY OF NEWBURGH

Scale 1" = 50' Section No. 30

TAX YEAR 2014

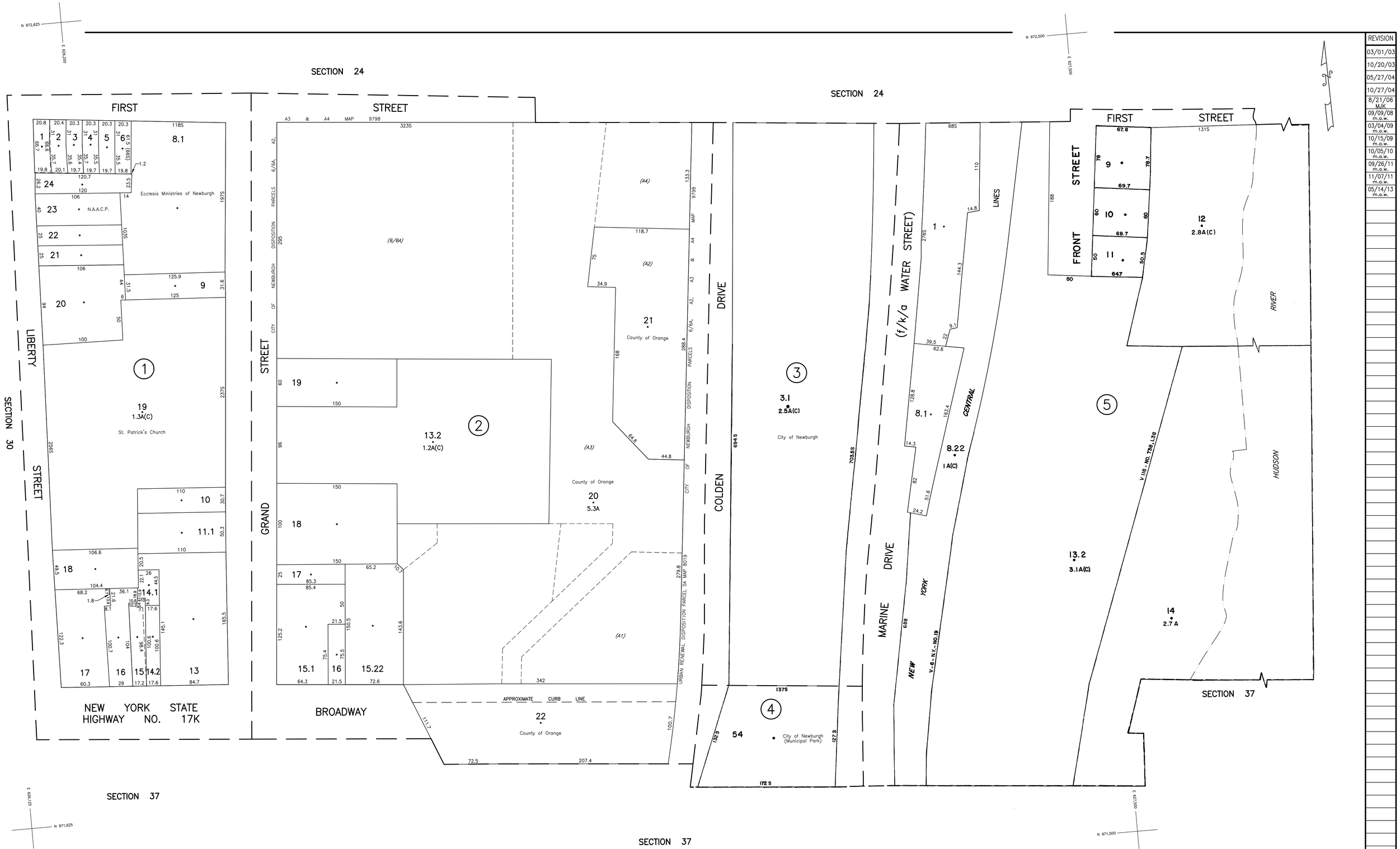

REVISION
03/01/03
10/20/03
05/27/04
10/27/04
8/21/06 MJK
09/09/08 m.a.w.
03/04/09 m.a.w.
10/15/09 m.a.w.
10/05/10 m.a.w.
09/26/11 m.a.w.
11/07/11 m.a.w.
05/14/13 m.a.w.

LEGEND

STATE OR COUNTY LINE	FILED PLAN LOT LINE	TAX MAP BLOCK NO. (4)	FILED PLAN BLOCK NO. (29) (4)
CITY TOWN OR VILLAGE	EASEMENT LINE	TAX MAP PARCEL NO. 32	FILED PLAN LOT NO. (3) or (P/o 2)
BLOCK OR SECTION LIMIT	MATCH LINE	AREAS (DEED) 11.1A or (CALCULATED) 11.6A(C)	STATE HIGHWAYS N Y STATE HWY NO 17
SPECIAL DISTRICT LINE (FIRE WATER / LIGHT SCHOOL)	WATER FEATURES	DIMENSIONS (DEED) 66 or (CALCULATED) 755	COUNTY HIGHWAYS COUNTY ROAD NO 4
PROPERTY LINE	GRID COORDINATE/CENTROID	PORTION OF TAX LOT P/o 1-1-1	TOWN ROADS TOWN ROAD 1

ORANGE COUNTY—NEW YORK

Prepared by
Orange County Tax Map Department
124 Main Street, Goshen, N.Y. 10924
Phone 845.291.2498 Fax 845.291.2499

NOTICE
MAINTENANCE, ALTERATION, SALE OR DISTRIBUTION OF ANY PORTION OF THE ORANGE COUNTY TAX MAP IS PROHIBITED WITHOUT WRITTEN PERMISSION OF THE O.C. REAL PROPERTY TAX SERVICE AGENCY

NOT TO BE REPRODUCED FOR COMMERCIAL PURPOSES FOR TAX PURPOSES ONLY
NOT TO BE USED FOR CONVEYANCE

ORANGE COUNTY NEW YORK ESTABLISHED 1683 ©

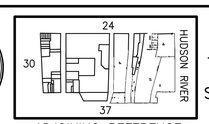

ADJOINING REFERENCE

331100
CITY OF NEWBURGH

Scale 1" = 50' Section No. 31

TAX YEAR 2014

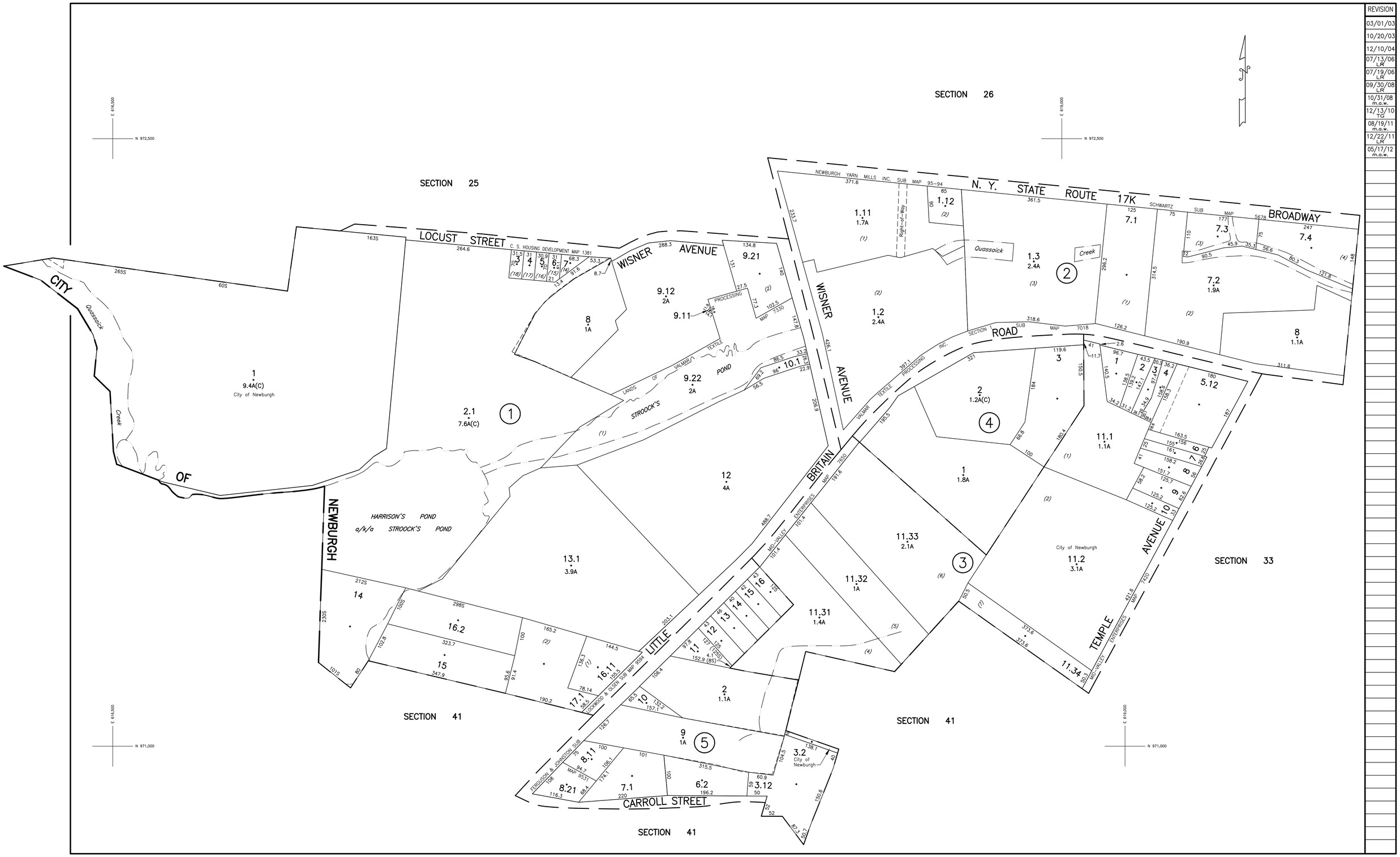

REVISION

03/01/03
10/20/03
12/10/04
07/13/06 LR
07/19/06 LR
09/30/08 LR
10/31/08 m.a.w.
12/13/10 TG
08/19/11 m.a.w.
12/22/11 LR
05/17/12 m.a.w.

LEGEND

STATE OR COUNTY LINE	FILED PLAN LOT LINE	TAX MAP BLOCK NO. (4)	FILED PLAN BLOCK NO. (21) (4)
CITY TOWN OR VILLAGE	EASEMENT LINE	TAX MAP PARCEL NO. 32	FILED PLAN LOT NO. (3) or (P/o 2)
BLOCK OR SECTION LIMIT	MATCH LINE	AREAS (DEED) 11.1A or (CALCULATED) 11.6A(C)	STATE HIGHWAYS N Y STATE HWY NO 17
SPECIAL DISTRICT LINE (FIRE, WATER, LIGHT, SCHOOL)	WATER FEATURES	DIMENSIONS (DEED) 66 or (CALCULATED) 75S	COUNTY HIGHWAYS COUNTY ROAD NO 4
PROPERTY LINE	GRID COORDINATE/CENTROID	PORTION OF TAX LOT P/o 1-1-1	TOWN ROADS TOWN ROAD 1

ORANGE COUNTY—NEW YORK

Prepared by
Orange County Tax Map Department
124 Main Street, Goshen, N.Y. 10924
Phone 845.291.2498 Fax 845.291.2499

NOTICE
MAINTENANCE, ALTERATION, SALE OR DISTRIBUTION OF ANY PORTION OF THE ORANGE COUNTY TAX MAP IS PROHIBITED WITHOUT WRITTEN PERMISSION OF THE O.C. REAL PROPERTY TAX SERVICE AGENCY

NOT TO BE REPRODUCED FOR COMMERCIAL PURPOSES FOR TAX PURPOSES ONLY
NOT TO BE USED FOR CONVEYANCE

©

ADJOINING REFERENCE

331100
CITY OF NEWBURGH

Scale 1" = 100' Section No. 32

TAX YEAR 2014

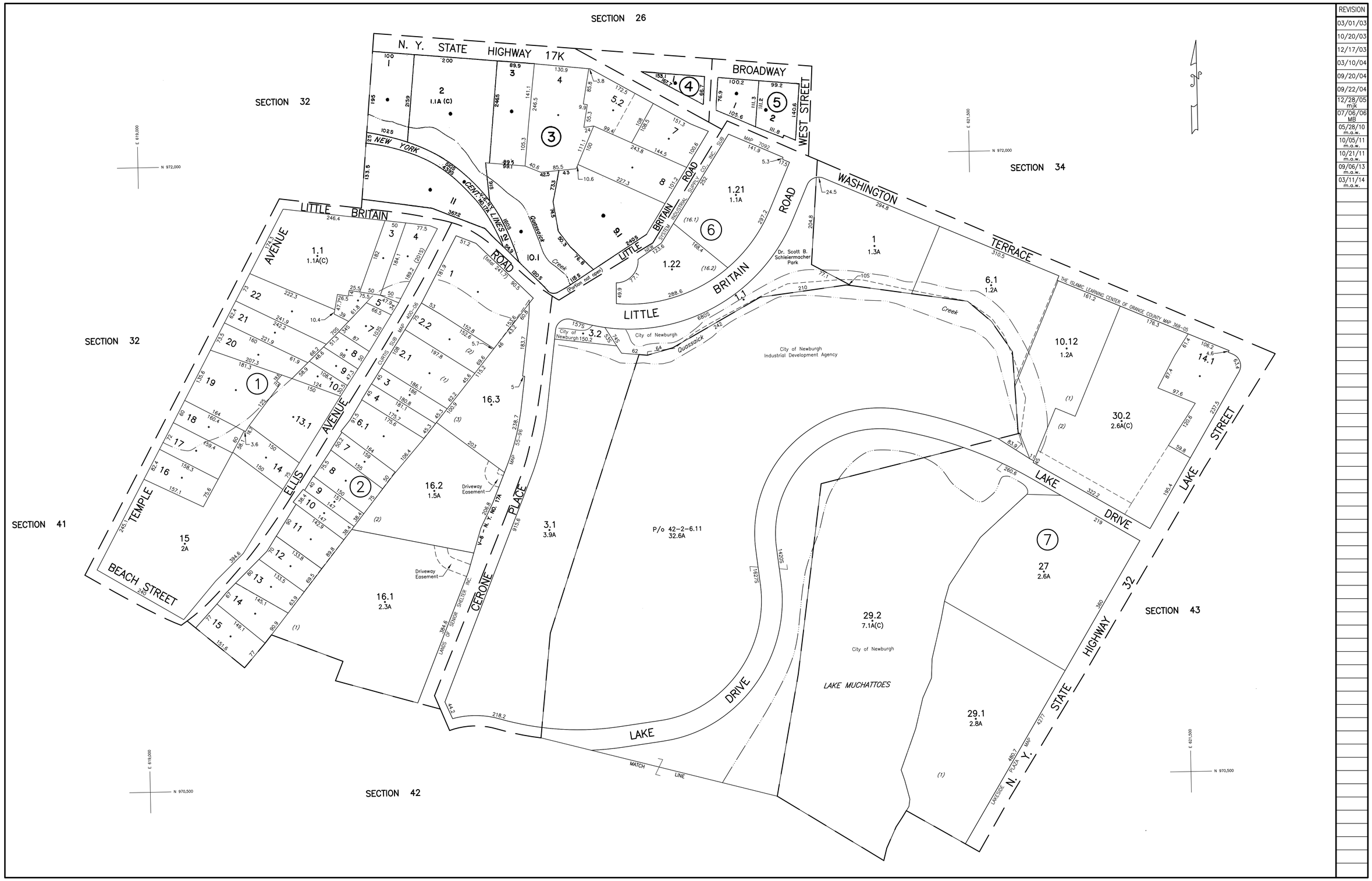

REVISION
03/01/03
10/20/03
12/17/03
03/10/04
09/20/04
09/22/04
12/28/05 mjk
07/06/06 MB
05/28/10 m.a.w.
10/05/11 m.a.w.
10/21/11 m.a.w.
09/06/13 m.a.w.
03/11/14 m.a.w.

LEGEND

STATE OR COUNTY LINE	FILED PLAN LOT LINE	TAX MAP BLOCK NO. (4)	FILED PLAN BLOCK NO. (21) (4)
CITY TOWN OR VILLAGE	EASEMENT LINE	TAX MAP PARCEL NO. 32	FILED PLAN LOT NO. (3) or (P/o 2)
BLOCK OR SECTION LIMIT	MATCH LINE	AREAS (DEED) 11.1A or (CALCULATED) 11.6A(C)	STATE HIGHWAYS N Y STATE HWY NO 17
SPECIAL DISTRICT LINE (FIRE, WATER, LIGHT, SCHOOL)	WATER FEATURES	DIMENSIONS (DEED) 66 or (CALCULATED) 75S	COUNTY HIGHWAYS COUNTY ROAD NO 4
PROPERTY LINE	GRID COORDINATE/CENTROID	PORTION OF TAX LOT P/o 1-1-1	TOWN ROADS TOWN ROAD 1

ORANGE COUNTY—NEW YORK

Prepared by
Orange County Tax Map Department
124 Main Street, Goshen, N.Y. 10924
Phone 845.291.2498 Fax 845.291.2499

NOTICE
MAINTENANCE, ALTERATION, SALE OR DISTRIBUTION OF ANY PORTION OF THE ORANGE COUNTY TAX MAP IS PROHIBITED WITHOUT WRITTEN PERMISSION OF THE O.C. REAL PROPERTY TAX SERVICE AGENCY

NOT TO BE REPRODUCED FOR COMMERCIAL PURPOSES FOR TAX PURPOSES ONLY
NOT TO BE USED FOR CONVEYANCE

© ORANGE COUNTY NEW YORK

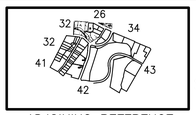

ADJOINING REFERENCE

331100
CITY OF NEWBURGH

Scale 1" = 100' Section No. 33

TAX YEAR 2014

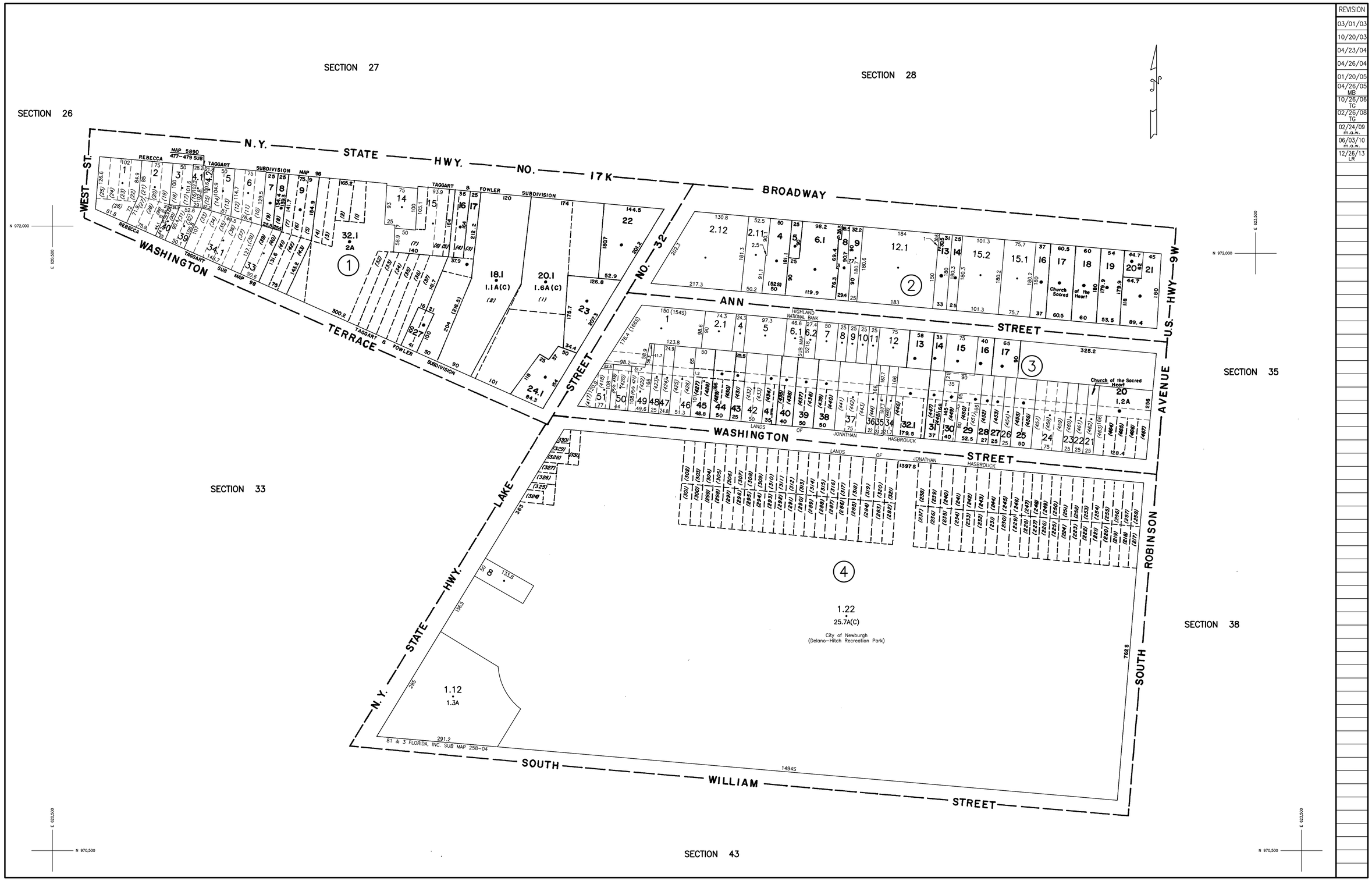

REVISION
03/01/03
10/20/03
04/23/04
04/26/04
01/20/05
04/26/05 MB
10/26/06 TG
02/26/08 TG
02/24/09 m.a.w.
06/03/10 m.a.w.
12/26/13 LR

LEGEND

STATE OR COUNTY LINE	FILED PLAN LOT LINE	TAX MAP BLOCK NO. (4)	FILED PLAN BLOCK NO. (9) (4)
CITY TOWN OR VILLAGE	EASEMENT LINE	TAX MAP PARCEL NO. 32	FILED PLAN LOT NO. (3) or (P/o 2)
BLOCK OR SECTION LIMIT	MATCH LINE	AREAS (DEED) 11.1A or (CALCULATED) 11.6A(C)	STATE HIGHWAYS N Y STATE HWY NO 17
SPECIAL DISTRICT LINE (FIRE, WATER, LIGHT, SCHOOL)	WATER FEATURES	DIMENSIONS (DEED) 66 or (CALCULATED) 75S	COUNTY HIGHWAYS COUNTY ROAD NO 4
PROPERTY LINE	GRID COORDINATE/CENTROID •	PORTION OF TAX LOT P/o 1-1-1	TOWN ROADS TOWN ROAD 1

ORANGE COUNTY—NEW YORK

Prepared by
Orange County Tax Map Department
124 Main Street, Goshen, N.Y. 10924
Phone 845.291.2498 Fax 845.291.2499

NOTICE
MAINTENANCE, ALTERATION, SALE OR DISTRIBUTION OF ANY PORTION OF THE ORANGE COUNTY TAX MAP IS PROHIBITED WITHOUT WRITTEN PERMISSION OF THE O.C. REAL PROPERTY TAX SERVICE AGENCY

NOT TO BE REPRODUCED FOR COMMERCIAL PURPOSES FOR TAX PURPOSES ONLY
NOT TO BE USED FOR CONVEYANCE

© ORANGE COUNTY NEW YORK GOVERNMENT

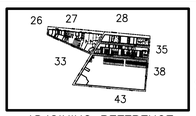

ADJOINING REFERENCE

331100
CITY OF NEWBURGH

Scale 1" = 100' Section No. 34

TAX YEAR 2014

REVISION
03/01/03
10/20/03
07/02/04
11/09/04
10/03/05 m.a.w.
01/02/07 LR
05/27/11 m.a.w.
09/26/11 m.a.w.
10/16/13 MB

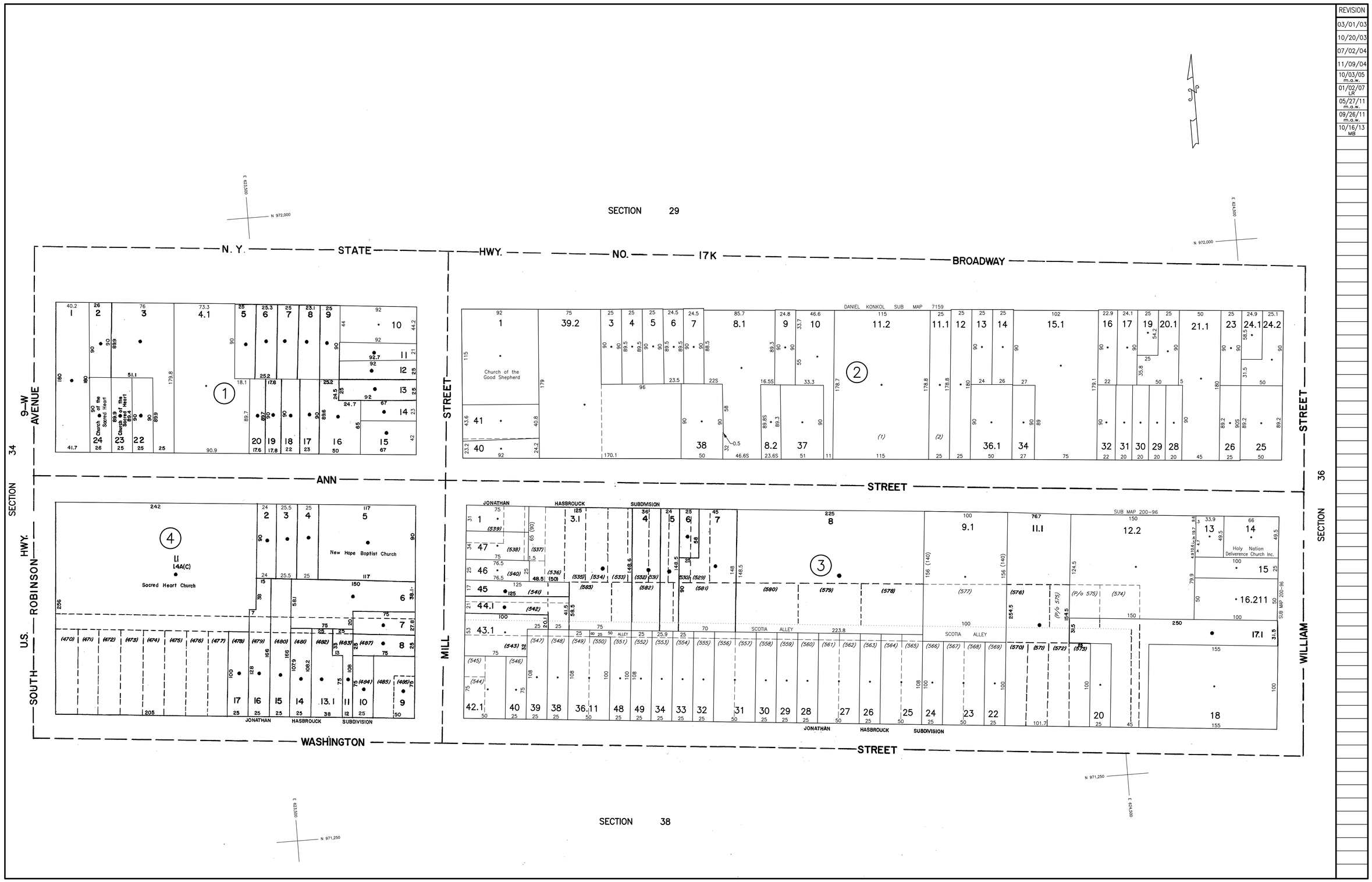

LEGEND

STATE OR COUNTY LINE	FILED PLAN LOT LINE	TAX MAP BLOCK NO. (4)	FILED PLAN BLOCK NO. (27) (4)
CITY TOWN OR VILLAGE	EASEMENT LINE	TAX MAP PARCEL NO. 32	FILED PLAN LOT NO. (3) or (P/o 2)
BLOCK OR SECTION LIMIT	MATCH LINE 7	AREAS (DEED) 11.1A or (CALCULATED) 11.6A(C)	STATE HIGHWAYS N Y STATE HWY NO 17
SPECIAL DISTRICT LINE (FIRE, WATER, LIGHT, SCHOOL)	WATER FEATURES	DIMENSIONS (DEED) 66 or (CALCULATED) 75S	COUNTY HIGHWAYS COUNTY ROAD NO 4
PROPERTY LINE	GRID COORDINATE/CENTROID •	PORTION OF TAX LOT P/o 1-1-1	TOWN ROADS TOWN ROAD 1

ORANGE COUNTY—NEW YORK

Prepared by
Orange County Tax Map Department
124 Main Street, Goshen, N.Y. 10924
Phone 845.291.2498 Fax 845.291.2499

NOTICE
MAINTENANCE, ALTERATION, SALE OR DISTRIBUTION OF ANY PORTION OF THE ORANGE COUNTY TAX MAP IS PROHIBITED WITHOUT WRITTEN PERMISSION OF THE O.C. REAL PROPERTY TAX SERVICE AGENCY

NOT TO BE REPRODUCED FOR COMMERCIAL PURPOSES FOR TAX PURPOSES ONLY NOT TO BE USED FOR CONVEYANCE

©

ADJOINING REFERENCE

331100
CITY OF NEWBURGH

Scale 1" = 50' Section No. 35

TAX YEAR 2014

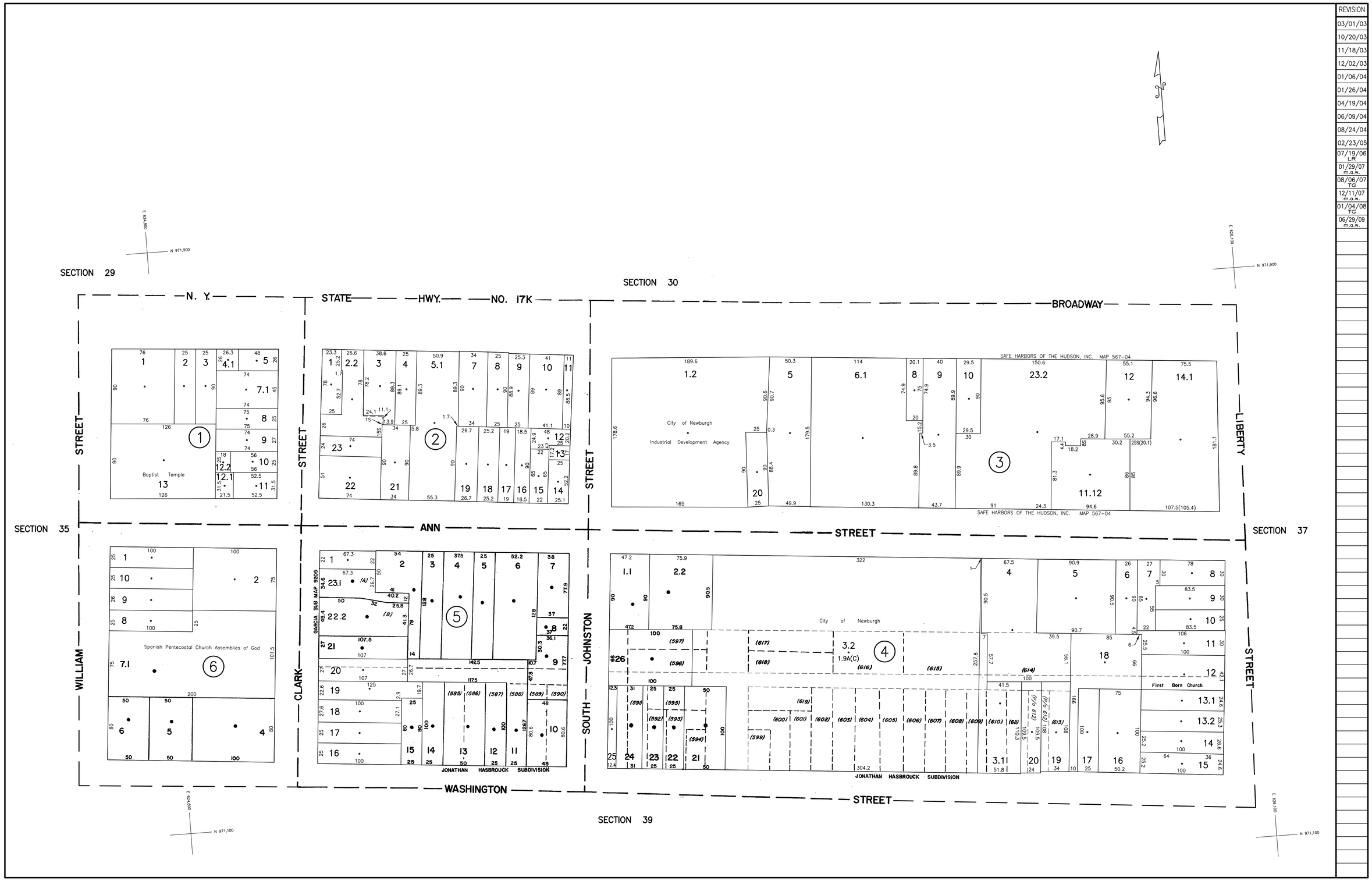

REVISION
03/01/03
10/20/03
11/18/03
12/02/03
01/06/04
01/26/04
04/19/04
06/09/04
08/24/04
02/23/05
07/19/06 LR
01/29/07 m.a.w.
08/06/07 TG
12/11/07 m.a.w.
01/04/08 TG
06/29/09 m.a.w.

LEGEND

STATE OR COUNTY LINE	FILED PLAN LOT LINE	TAX MAP BLOCK NO. (4)	FILED PLAN BLOCK NO. (21) (4)
CITY TOWN OR VILLAGE	EASEMENT LINE	TAX MAP PARCEL NO. 32	FILED PLAN LOT NO. (3) or (P/o 2)
BLOCK OR SECTION LIMIT	MATCH LINE	AREAS (DEED) 11.1A or (CALCULATED) 11.6A(C)	STATE HIGHWAYS N Y STATE HWY NO 17
SPECIAL DISTRICT LINE (FIRE WATER / LIGHT SCHOOL)	WATER FEATURES	DIMENSIONS (DEED) 66 or (CALCULATED) 75S	COUNTY HIGHWAYS COUNTY ROAD NO 4
PROPERTY LINE	GRID COORDINATE/CENTROID	PORTION OF TAX LOT P/o 1-1-1	TOWN ROADS TOWN ROAD 1

ORANGE COUNTY—NEW YORK

Prepared by
Orange County Tax Map Department
124 Main Street, Goshen, N.Y. 10924
Phone 845.291.2498 Fax 845.291.2499

NOTICE
MAINTENANCE, ALTERATION, SALE OR DISTRIBUTION OF ANY PORTION OF THE ORANGE COUNTY TAX MAP IS PROHIBITED WITHOUT WRITTEN PERMISSION OF THE O.C. REAL PROPERTY TAX SERVICE AGENCY

NOT TO BE REPRODUCED FOR COMMERCIAL PURPOSES FOR TAX PURPOSES ONLY
NOT TO BE USED FOR CONVEYANCE

ORANGE COUNTY NEW YORK ©

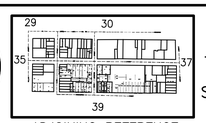

ADJOINING REFERENCE

331100
CITY OF NEWBURGH

Scale 1" = 50' Section No. 36

TAX YEAR 2014

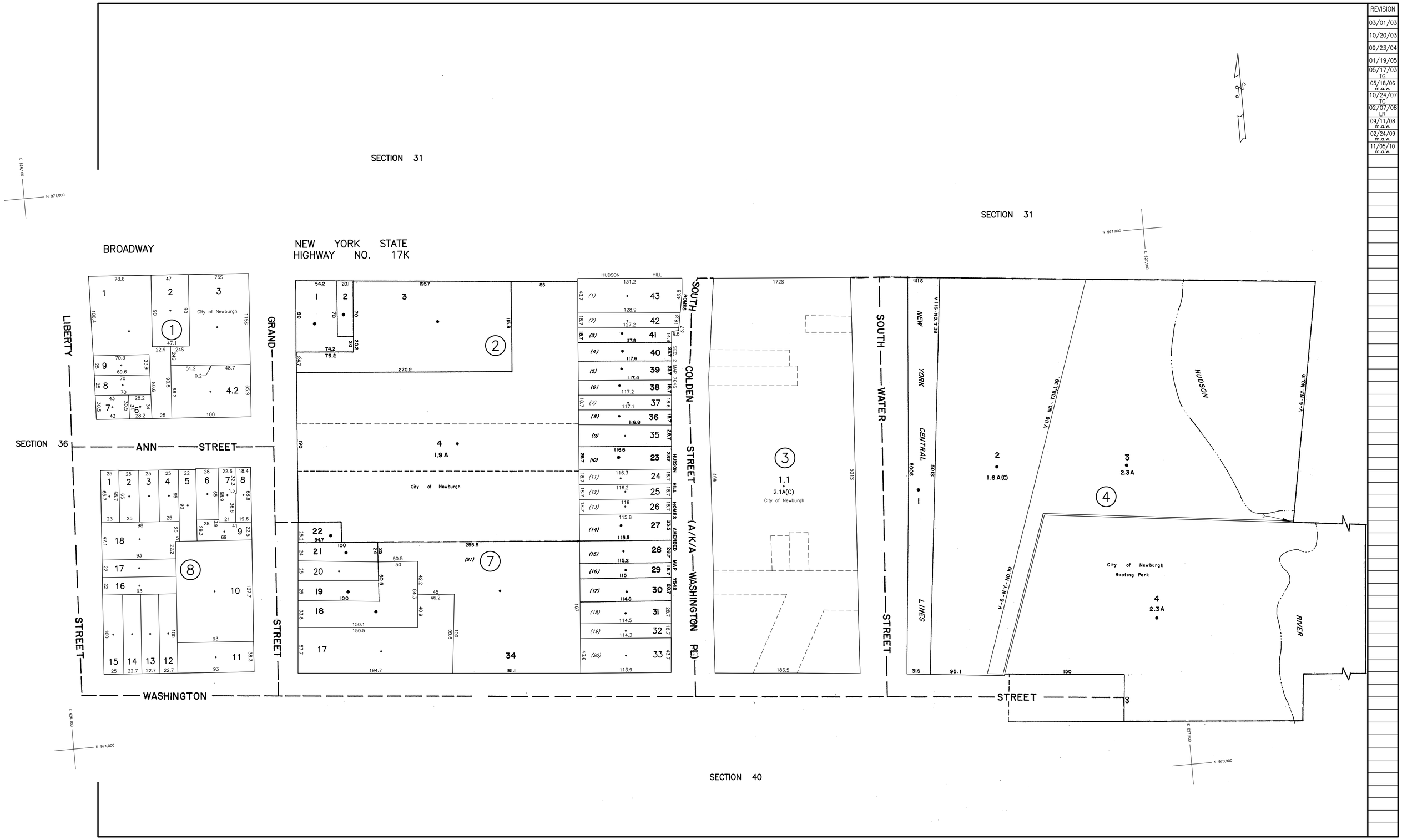

REVISION
03/01/03
10/20/03
09/23/04
01/19/05
05/17/03 TG
05/18/06 m.a.w.
10/24/07 TG
02/07/08 LR
09/11/08 m.a.w.
02/24/09 m.a.w.
11/05/10 m.a.w.

LEGEND

STATE OR COUNTY LINE	FILED PLAN LOT LINE	TAX MAP BLOCK NO. (4)	FILED PLAN BLOCK NO. (21) (4)		
CITY TOWN OR VILLAGE	EASEMENT LINE	TAX MAP PARCEL NO. 32	FILED PLAN LOT NO. (3) or (P/o 2)		
BLOCK OR SECTION LIMIT	MATCH LINE	AREAS (DEED) 11.1A or (CALCULATED) 11.6A(C)	STATE HIGHWAYS N Y STATE HWY NO 17		
SPECIAL DISTRICT LINE (FIRE WATER / LIGHT SCHOOL)	WATER FEATURES	DIMENSIONS (DEED) 66 or (CALCULATED) 75S	COUNTY HIGHWAYS COUNTY ROAD NO 4		
PROPERTY LINE	GRID COORDINATE/CENTROID	PORTION OF TAX LOT P/o 1-1-1	TOWN ROADS TOWN ROAD 1		

ORANGE COUNTY—NEW YORK

Prepared by
Orange County Tax Map Department
124 Main Street, Goshen, N.Y. 10924
Phone 845.291.2498 Fax 845.291.2499

NOTICE
MAINTENANCE, ALTERATION, SALE OR DISTRIBUTION OF ANY PORTION OF THE ORANGE COUNTY TAX MAP IS PROHIBITED WITHOUT WRITTEN PERMISSION OF THE O.C. REAL PROPERTY TAX SERVICE AGENCY

NOT TO BE REPRODUCED FOR COMMERCIAL PURPOSES FOR TAX PURPOSES ONLY
NOT TO BE USED FOR CONVEYANCE

© ORANGE COUNTY NEW YORK ESTABLISHED 1683

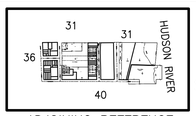

ADJACENT REFERENCE

331100
CITY OF NEWBURGH

Scale 1" = 50' Section No. 37

TAX YEAR 2014

REVISION
03/01/03
10/20/03
01/29/04
02/27/04
04/21/04
06/09/04
06/23/04
07/16/04
07/25/05 LR
06/16/09 m.a.w.
06/16/09 m.a.w.
09/27/10 m.a.w.
12/14/10 m.a.w.
02/09/12 LR
08/30/12 m.a.w.
06/26/13 m.a.w.

LEGEND

STATE OR COUNTY LINE	FILED PLAN LOT LINE	TAX MAP BLOCK NO. (4)	FILED PLAN BLOCK NO. (21) (4)
CITY TOWN OR VILLAGE	EASEMENT LINE	TAX MAP PARCEL NO. 32	FILED PLAN LOT NO. (3) or (P/o 2)
BLOCK OR SECTION LIMIT	MATCH LINE	AREAS (DEED) 11.1A or (CALCULATED) 11.6A(C)	STATE HIGHWAYS N Y STATE HWY NO 17
SPECIAL DISTRICT LINE (FIRE, WATER, LIGHT, SCHOOL)	WATER FEATURES	DIMENSIONS (DEED) 66 or (CALCULATED) 75S	COUNTY HIGHWAYS COUNTY ROAD NO 4
PROPERTY LINE	GRID COORDINATE/CENTROID	PORTION OF TAX LOT P/o 1-1-1	TOWN ROADS TOWN ROAD 1

ORANGE COUNTY—NEW YORK

Prepared by
Orange County Tax Map Department
124 Main Street, Goshen, N.Y. 10924
Phone 845.291.2498 Fax 845.291.2499

NOTICE
MAINTENANCE, ALTERATION, SALE OR DISTRIBUTION OF ANY PORTION OF THE ORANGE COUNTY TAX MAP IS PROHIBITED WITHOUT WRITTEN PERMISSION OF THE O.C. REAL PROPERTY TAX SERVICE AGENCY

NOT TO BE REPRODUCED FOR COMMERCIAL PURPOSES FOR TAX PURPOSES ONLY
NOT TO BE USED FOR CONVEYANCE

© ORANGE COUNTY NEW YORK

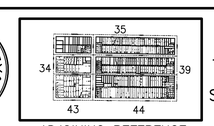

ADJOINING REFERENCE

331100
CITY OF NEWBURGH

Scale 1" = 50' Section No. 38

TAX YEAR 2014

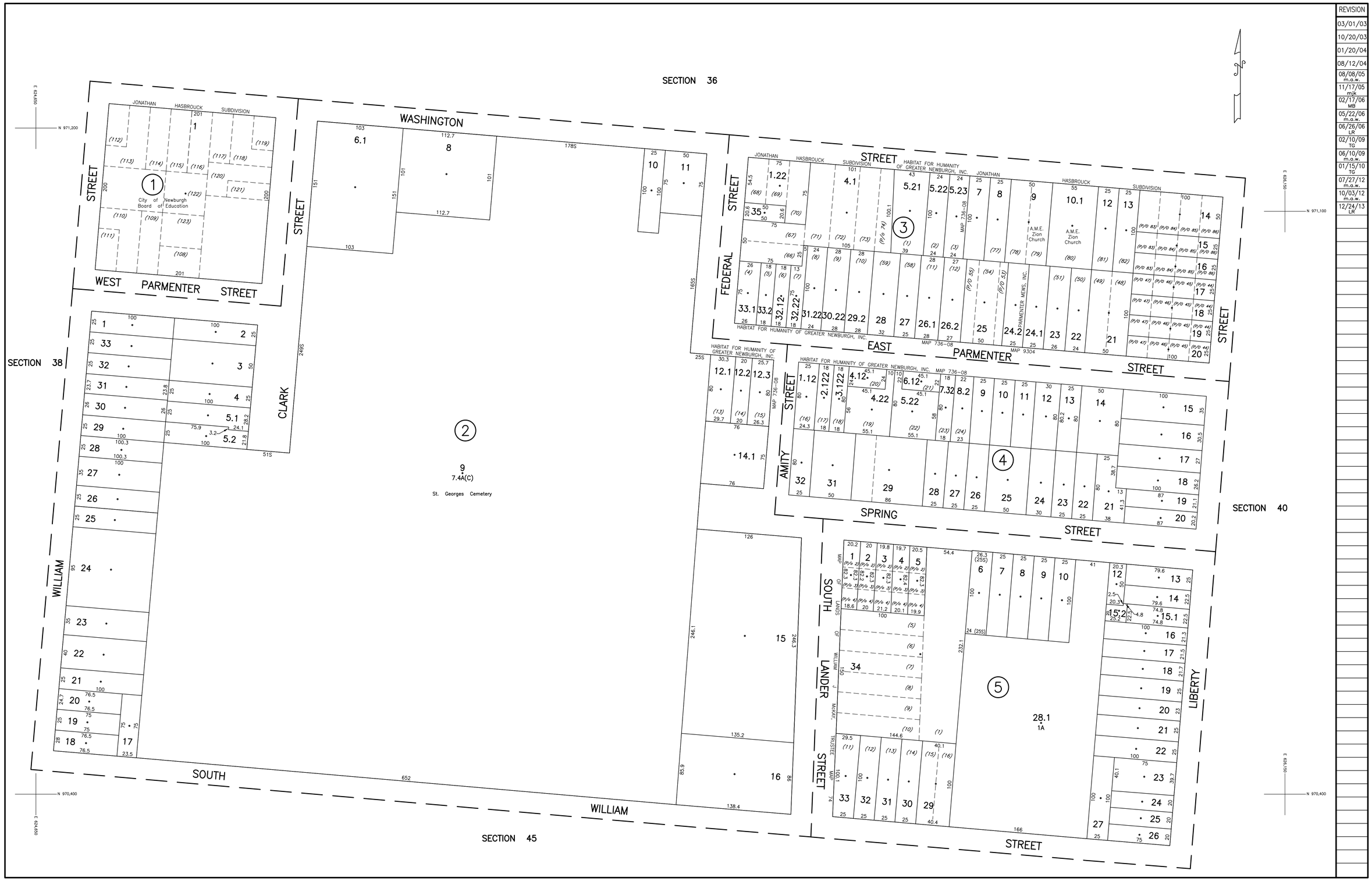

REVISION
03/01/03
10/20/03
01/20/04
08/12/04
08/08/05 m.a.w.
11/17/05 mjk
02/17/06 MB
05/22/06 m.a.w.
06/26/06 LR
02/10/09 TG
06/10/09 m.a.w.
01/15/10 TG
07/27/12 m.a.w.
10/03/12 m.a.w.
12/24/13 LR

LEGEND

STATE OR COUNTY LINE	FILED PLAN LOT LINE	TAX MAP BLOCK NO. (4)	FILED PLAN BLOCK NO. (21) (4)
CITY TOWN OR VILLAGE	EASEMENT LINE	TAX MAP PARCEL NO. 32	FILED PLAN LOT NO. (3) or (P/o 2)
BLOCK OR SECTION LIMIT	MATCH LINE	AREAS (DEED) 11.1A or (CALCULATED) 11.6A(C)	STATE HIGHWAYS N Y STATE HWY NO 17
SPECIAL DISTRICT LINE (FIRE, WATER, LIGHT, SCHOOL)	WATER FEATURES	DIMENSIONS (DEED) 66 or (CALCULATED) 75S	COUNTY HIGHWAYS COUNTY ROAD NO 4
PROPERTY LINE	GRID COORDINATE/CENTROID	PORTION OF TAX LOT P/o 1-1-1	TOWN ROADS TOWN ROAD 1

ORANGE COUNTY—NEW YORK

Prepared by
Orange County Tax Map Department
124 Main Street, Goshen, N.Y. 10924
Phone 845.291.2498 Fax 845.291.2499

NOTICE
MAINTENANCE, ALTERATION, SALE OR DISTRIBUTION OF ANY PORTION OF THE ORANGE COUNTY TAX MAP IS PROHIBITED WITHOUT WRITTEN PERMISSION OF THE O.C. REAL PROPERTY TAX SERVICE AGENCY

NOT TO BE REPRODUCED FOR COMMERCIAL PURPOSES FOR TAX PURPOSES ONLY
NOT TO BE USED FOR CONVEYANCE

ORANGE COUNTY NEW YORK ©

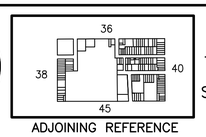

ADJOINING REFERENCE

331100
CITY OF NEWBURGH

Scale 1" = 50' Section No. 39

TAX YEAR 2014

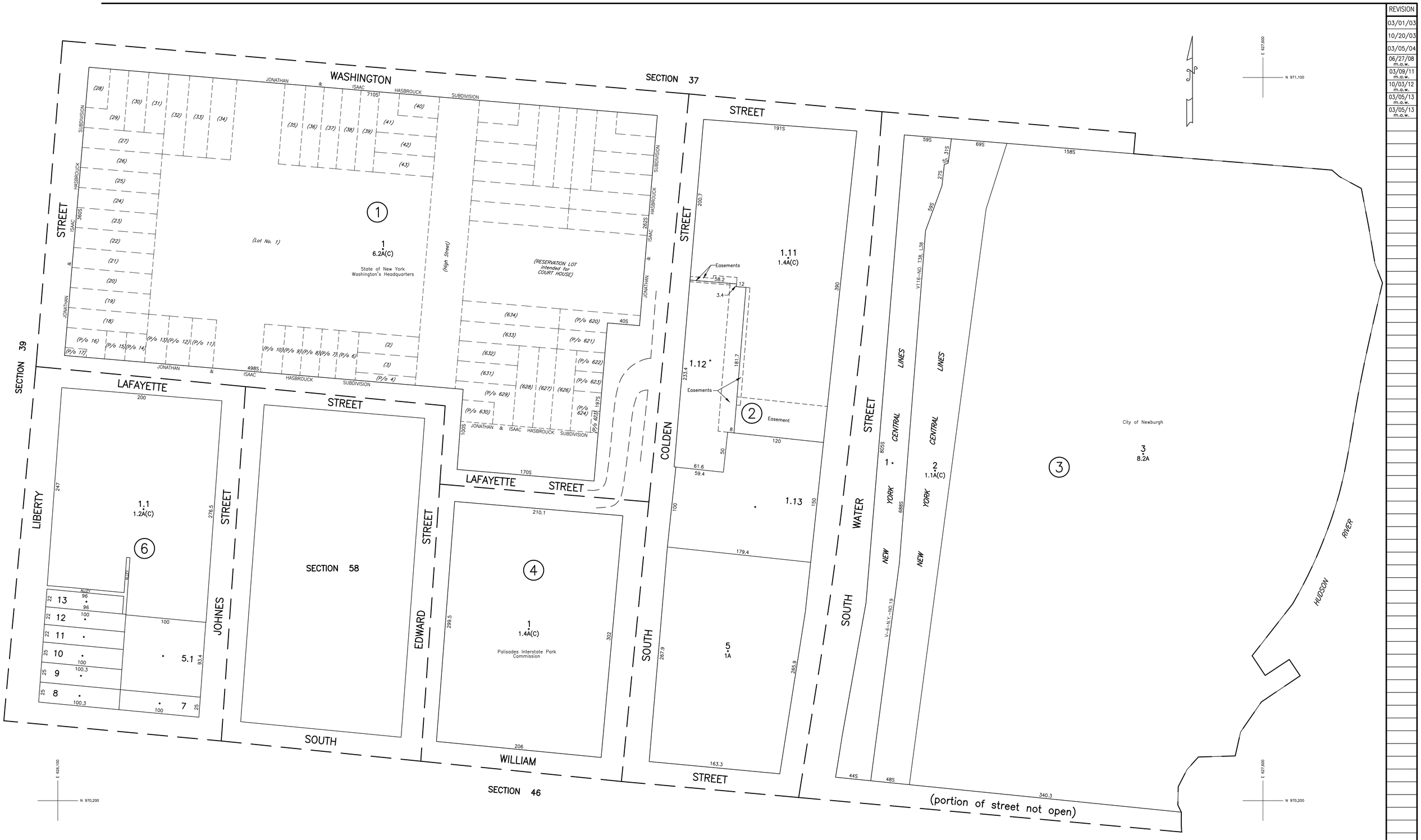

REVISION
03/01/03
10/20/03
03/05/04
06/27/08 m.a.w.
03/09/11 m.a.w.
10/03/12 m.a.w.
03/05/13 m.a.w.
03/05/13 m.a.w.

LEGEND

STATE OR COUNTY LINE	FILED PLAN LOT LINE	TAX MAP BLOCK NO.	4	FILED PLAN BLOCK NO.	27 4
CITY TOWN OR VILLAGE	EASEMENT LINE	TAX MAP PARCEL NO.	32	FILED PLAN LOT NO.	(3) or (P/o 2)
BLOCK OR SECTION LIMIT	MATCH LINE	AREAS	(DEED) 11.1A or (CALCULATED) 11.6A(C)	STATE HIGHWAYS	N Y STATE HWY NO 17
SPECIAL DISTRICT LINE (FIRE, WATER, LIGHT, SCHOOL)	WATER FEATURES	DIMENSIONS	(DEED) 66 or (CALCULATED) 75S	COUNTY HIGHWAYS	COUNTY ROAD NO 4
PROPERTY LINE	GRID COORDINATE/CENTROID	PORTION OF TAX LOT	P/o 1-1-1	TOWN ROADS	TOWN ROAD 1

ORANGE COUNTY—NEW YORK

Prepared by
Orange County Tax Map Department
124 Main Street, Goshen, N.Y. 10924
Phone 845.291.2498 Fax 845.291.2499

NOTICE
MAINTENANCE, ALTERATION, SALE OR DISTRIBUTION OF ANY PORTION OF THE ORANGE COUNTY TAX MAP IS PROHIBITED WITHOUT WRITTEN PERMISSION OF THE O.C. REAL PROPERTY TAX SERVICE AGENCY

NOT TO BE REPRODUCED FOR COMMERCIAL PURPOSES FOR TAX PURPOSES ONLY
NOT TO BE USED FOR CONVEYANCE ©

ADJOINING REFERENCE

331100
CITY OF NEWBURGH

Scale 1" = 50' Section No. 40

TAX YEAR 2014

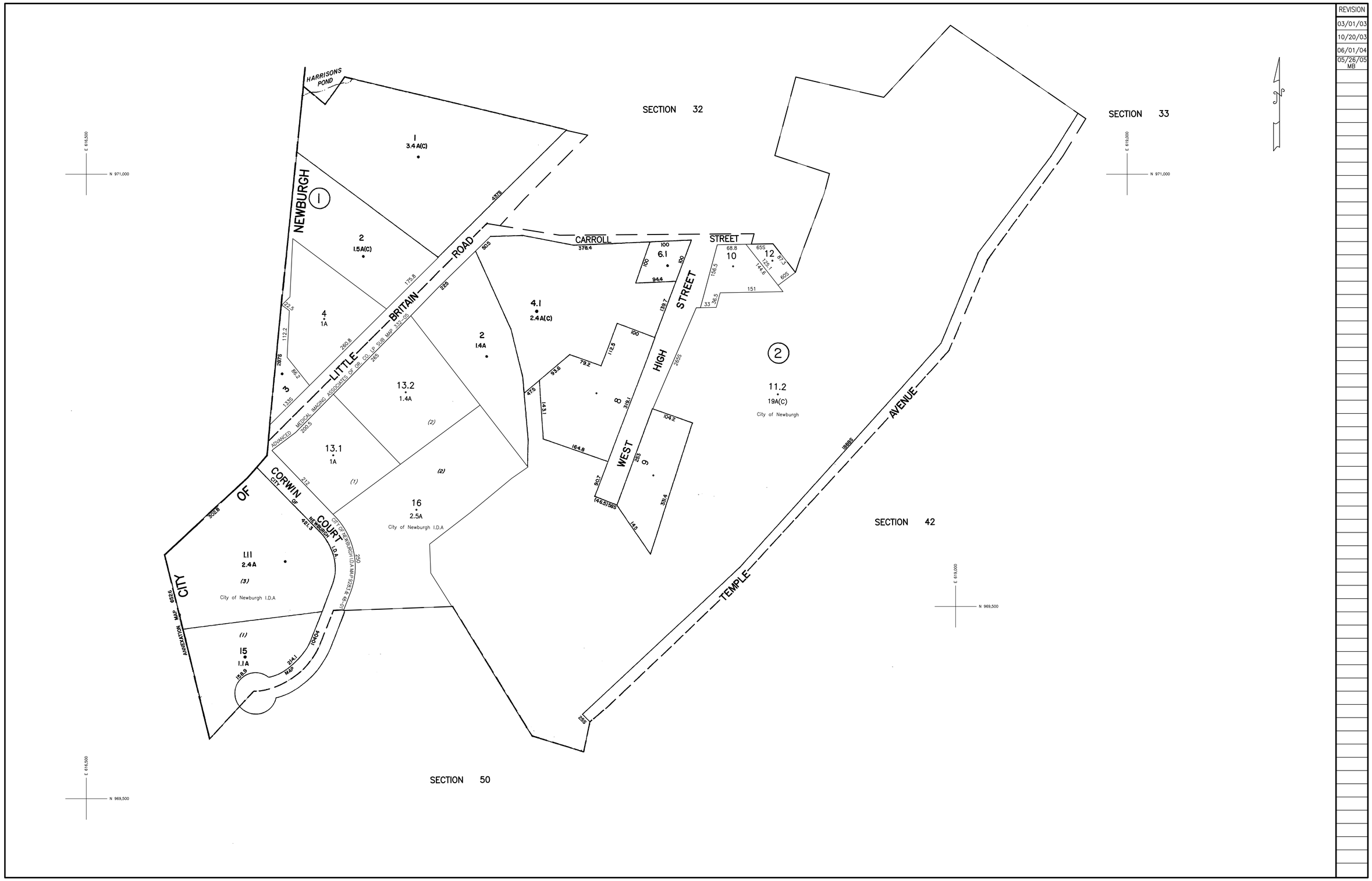

REVISION
03/01/03
10/20/03
06/01/04
05/26/05 MB

LEGEND

STATE OR COUNTY LINE	FILED PLAN LOT LINE	TAX MAP BLOCK NO. (4)	FILED PLAN BLOCK NO. (27) (4)
CITY TOWN OR VILLAGE	EASEMENT LINE	TAX MAP PARCEL NO. 32	FILED PLAN LOT NO. (3) or (P/o 2)
BLOCK OR SECTION LIMIT	MATCH LINE	AREAS (DEED) 11.1A or (CALCULATED) 11.6A(C)	STATE HIGHWAYS N Y STATE HWY NO 17
SPECIAL DISTRICT LINE (FIRE, WATER, LIGHT, SCHOOL)	WATER FEATURES	DIMENSIONS (DEED) 66 or (CALCULATED) 75S	COUNTY HIGHWAYS COUNTY ROAD NO 4
PROPERTY LINE	GRID COORDINATE/CENTROID	PORTION OF TAX LOT P/o 1-1-1	TOWN ROADS TOWN ROAD 1

ORANGE COUNTY—NEW YORK

Prepared by
Orange County Tax Map Department
124 Main Street, Goshen, N.Y. 10924
Phone 845.291.2498 Fax 845.291.2499

NOTICE
MAINTENANCE, ALTERATION, SALE OR DISTRIBUTION OF ANY PORTION OF THE ORANGE COUNTY TAX MAP IS PROHIBITED WITHOUT WRITTEN PERMISSION OF THE O.C. REAL PROPERTY TAX SERVICE AGENCY

NOT TO BE REPRODUCED FOR COMMERCIAL PURPOSES FOR TAX PURPOSES ONLY
NOT TO BE USED FOR CONVEYANCE

© ORANGE COUNTY NEW YORK ESTABLISHED 1683

TOWN OF NEWBURGH 32 42 50
ADJOINING REFERENCE

331100
CITY OF NEWBURGH

Scale 1" = 100' Section No. 41

TAX YEAR 2014

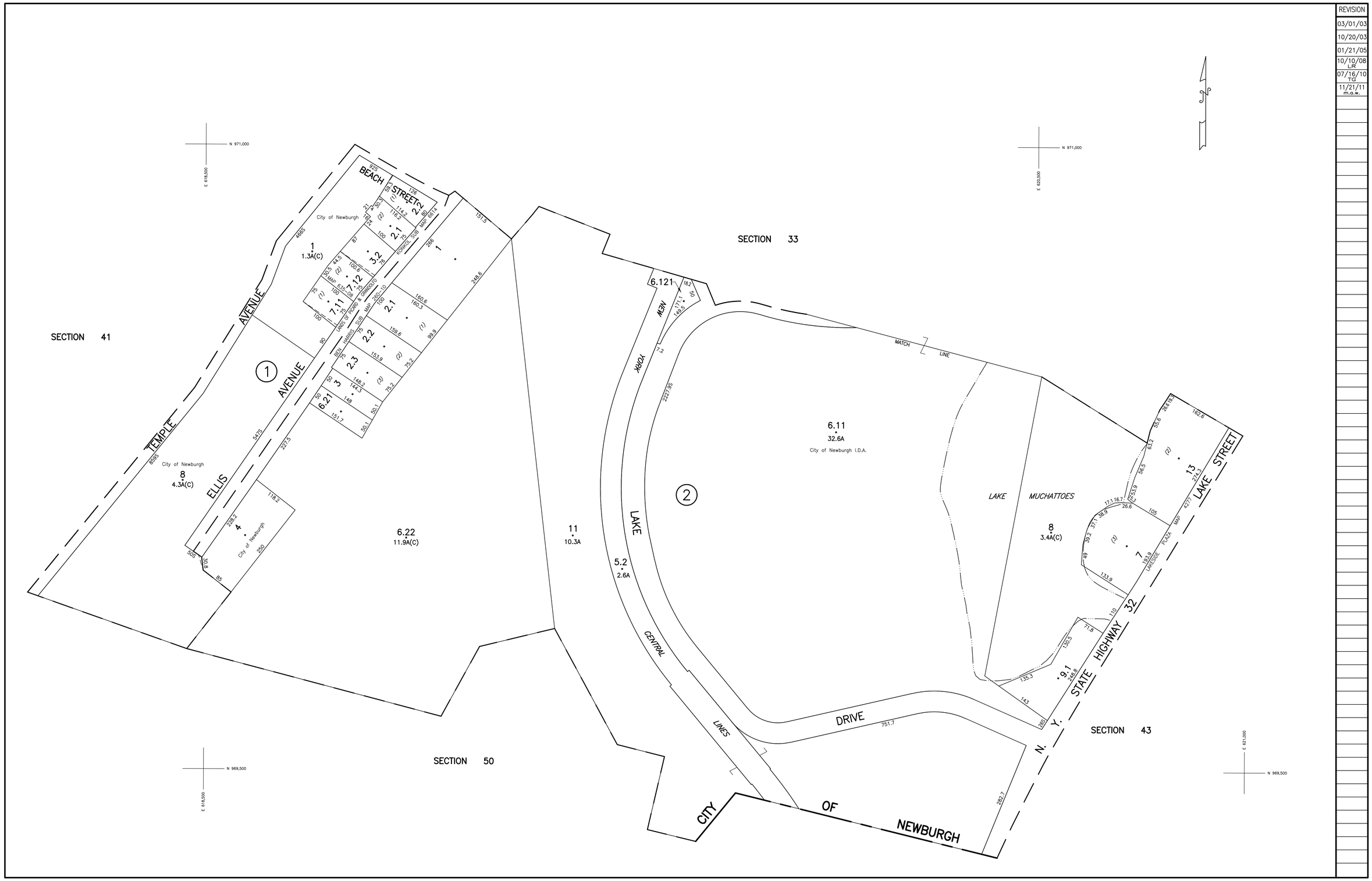

REVISION
03/01/03
10/20/03
01/21/05
10/10/08 LR
07/16/10 TG
11/21/11 m.o.w.

LEGEND

STATE OR COUNTY LINE	FILED PLAN LOT LINE	TAX MAP BLOCK NO. (4)	FILED PLAN BLOCK NO. (27) (4)
CITY TOWN OR VILLAGE	EASEMENT LINE	TAX MAP PARCEL NO. 32	FILED PLAN LOT NO. (3) or (P/o 2)
BLOCK OR SECTION LIMIT	MATCH LINE	AREAS (DEED) 11.1A or (CALCULATED) 11.6A(C)	STATE HIGHWAYS N Y STATE HWY NO 17
SPECIAL DISTRICT LINE (FIRE, WATER, LIGHT, SCHOOL)	WATER FEATURES	DIMENSIONS (DEED) 66 or (CALCULATED) 75S	COUNTY HIGHWAYS COUNTY ROAD NO 4
PROPERTY LINE	GRID COORDINATE/CENTROID	PORTION OF TAX LOT P/o 1-1-1	TOWN ROADS TOWN ROAD 1

ORANGE COUNTY—NEW YORK

Prepared by
Orange County Tax Map Department
124 Main Street, Goshen, N.Y. 10924
Phone 845.291.2498 Fax 845.291.2499

NOTICE
MAINTENANCE, ALTERATION, SALE OR DISTRIBUTION OF ANY PORTION OF THE ORANGE COUNTY TAX MAP IS PROHIBITED WITHOUT WRITTEN PERMISSION OF THE O.C. REAL PROPERTY TAX SERVICE AGENCY

NOT TO BE REPRODUCED FOR COMMERCIAL PURPOSES FOR TAX PURPOSES ONLY
NOT TO BE USED FOR CONVEYANCE ©

ADJOINING REFERENCE

331100
CITY OF NEWBURGH

Scale 1" = 100' Section No. 42

TAX YEAR 2014

REVISION
03/01/03
10/20/03
05/11/05 MB
07/28/05 TG
01/18/06 MB
10/02/06 LR
10/07/08 m.a.w.
09/01/10 m.a.w.
08/05/11 m.a.w.
03/02/13 MJK
05/23/13 m.a.w.

LEGEND

STATE OR COUNTY LINE	FILED PLAN LOT LINE	TAX MAP BLOCK NO. (4)	FILED PLAN BLOCK NO. (21) (4)
CITY TOWN OR VILLAGE	EASEMENT LINE	TAX MAP PARCEL NO. 32	FILED PLAN LOT NO. (3) or (P/o 2)
BLOCK OR SECTION LIMIT	MATCH LINE	AREAS (DEED) 11.1A or (CALCULATED) 11.6A(C)	STATE HIGHWAYS N Y STATE HWY NO 17
SPECIAL DISTRICT LINE (FIRE WATER / LIGHT SCHOOL)	WATER FEATURES	DIMENSIONS (DEED) 66 or (CALCULATED) 75S	COUNTY HIGHWAYS COUNTY ROAD NO 4
PROPERTY LINE	GRID COORDINATE/CENTROID	PORTION OF TAX LOT P/o 1-1-1	TOWN ROADS TOWN ROAD 1

ORANGE COUNTY—NEW YORK

Prepared by
Orange County Tax Map Department
124 Main Street, Goshen, N.Y. 10924
Phone 845.291.2498 Fax 845.291.2499

NOTICE
MAINTENANCE, ALTERATION, SALE OR DISTRIBUTION OF ANY PORTION OF THE ORANGE COUNTY TAX MAP IS PROHIBITED WITHOUT WRITTEN PERMISSION OF THE O.C. REAL PROPERTY TAX SERVICE AGENCY

NOT TO BE REPRODUCED FOR COMMERCIAL PURPOSES FOR TAX PURPOSES ONLY NOT TO BE USED FOR CONVEYANCE ©

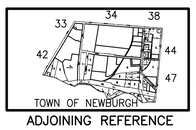

ADJOINING REFERENCE

331100
CITY OF NEWBURGH

Scale 1" = 100' Section No. 43

TAX YEAR 2014

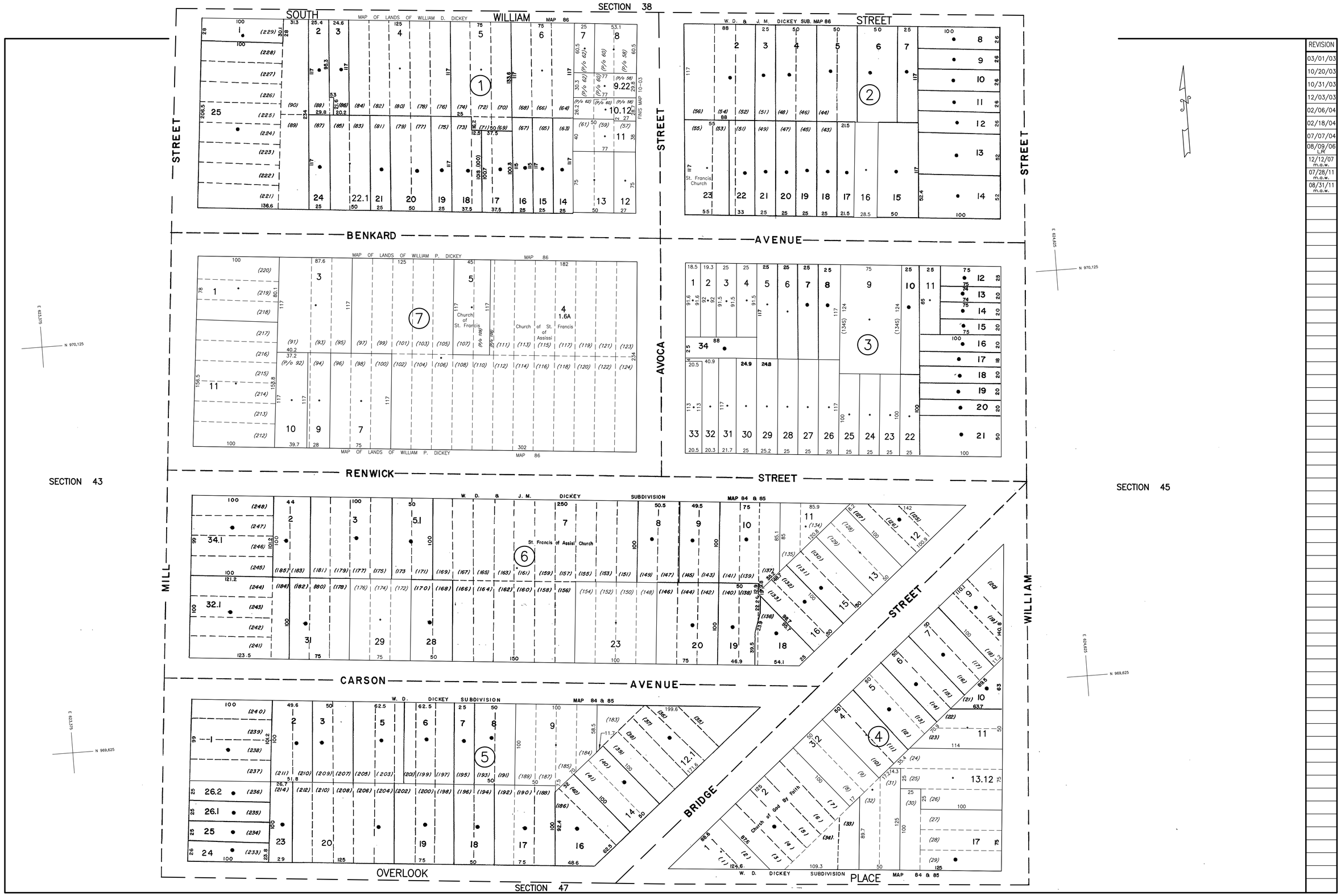

REVISION
03/01/03
10/20/03
10/31/03
12/03/03
02/06/04
02/18/04
07/07/04
08/09/06 LR
12/12/07 m.a.w.
07/28/11 m.a.w.
08/31/11 m.a.w.

LEGEND

STATE OR COUNTY LINE	FILED PLAN LOT LINE	TAX MAP BLOCK NO. (4)	FILED PLAN BLOCK NO. (37) (4)
CITY TOWN OR VILLAGE	EASEMENT LINE	TAX MAP PARCEL NO. 32	FILED PLAN LOT NO. (3) or (P/o 2)
BLOCK OR SECTION LIMIT	MATCH LINE	AREAS (DEED) 11.1A or (CALCULATED) 11.6A(C)	STATE HIGHWAYS N Y STATE HWY NO 17
SPECIAL DISTRICT LINE (FIRE, WATER, LIGHT, SCHOOL)	WATER FEATURES	DIMENSIONS (DEED) 66 or (CALCULATED) 75S	COUNTY HIGHWAYS COUNTY ROAD NO 4
PROPERTY LINE	GRID COORDINATE/CENTROID	PORTION OF TAX LOT P/o 1-1-1	TOWN ROADS TOWN ROAD 1

ORANGE COUNTY—NEW YORK

Prepared by
Orange County Tax Map Department
124 Main Street, Goshen, N.Y. 10924
Phone 845.291.2498 Fax 845.291.2499

NOTICE
MAINTENANCE, ALTERATION, SALE OR DISTRIBUTION OF ANY PORTION OF THE ORANGE COUNTY TAX MAP IS PROHIBITED WITHOUT WRITTEN PERMISSION OF THE O.C. REAL PROPERTY TAX SERVICE AGENCY

NOT TO BE REPRODUCED FOR COMMERCIAL PURPOSES FOR TAX PURPOSES ONLY NOT TO BE USED FOR CONVEYANCE ©

ADJOINING REFERENCE

331100
CITY OF NEWBURGH

Scale 1" = 50' Section No. 44

TAX YEAR 2014



LEGEND

STATE OR COUNTY LINE	FILED PLAN LOT LINE	TAX MAP BLOCK NO. (4)	FILED PLAN BLOCK NO. (21) (4)
CITY TOWN OR VILLAGE	EASEMENT LINE	TAX MAP PARCEL NO. 32	FILED PLAN LOT NO. (3) or (P/o 2)
BLOCK OR SECTION LIMIT	MATCH LINE	AREAS (DEED) 11.1A or (CALCULATED) 11.6A(C)	STATE HIGHWAYS N Y STATE HWY NO 17
SPECIAL DISTRICT LINE (FIRE, WATER, LIGHT, SCHOOL)	WATER FEATURES	DIMENSIONS (DEED) 66 or (CALCULATED) 75S	COUNTY HIGHWAYS COUNTY ROAD NO 4
PROPERTY LINE	GRID COORDINATE/CENTROID	PORTION OF TAX LOT P/o 1-1-1	TOWN ROADS TOWN ROAD 1

ORANGE COUNTY—NEW YORK

Prepared by
Orange County Tax Map Department
124 Main Street, Goshen, N.Y. 10924
Phone 845.291.2498 Fax 845.291.2499

NOTICE
MAINTENANCE, ALTERATION, SALE OR DISTRIBUTION OF ANY PORTION OF THE ORANGE COUNTY TAX MAP IS PROHIBITED WITHOUT WRITTEN PERMISSION OF THE O.C. REAL PROPERTY TAX SERVICE AGENCY

NOT TO BE REPRODUCED FOR COMMERCIAL PURPOSES FOR TAX PURPOSES ONLY
NOT TO BE USED FOR CONVEYANCE

ORANGE COUNTY NEW YORK ©

39
44 46
47
ADJOINING REFERENCE

331100
CITY OF NEWBURGH

Scale 1" = 50' Section No. 45

TAX YEAR 2014

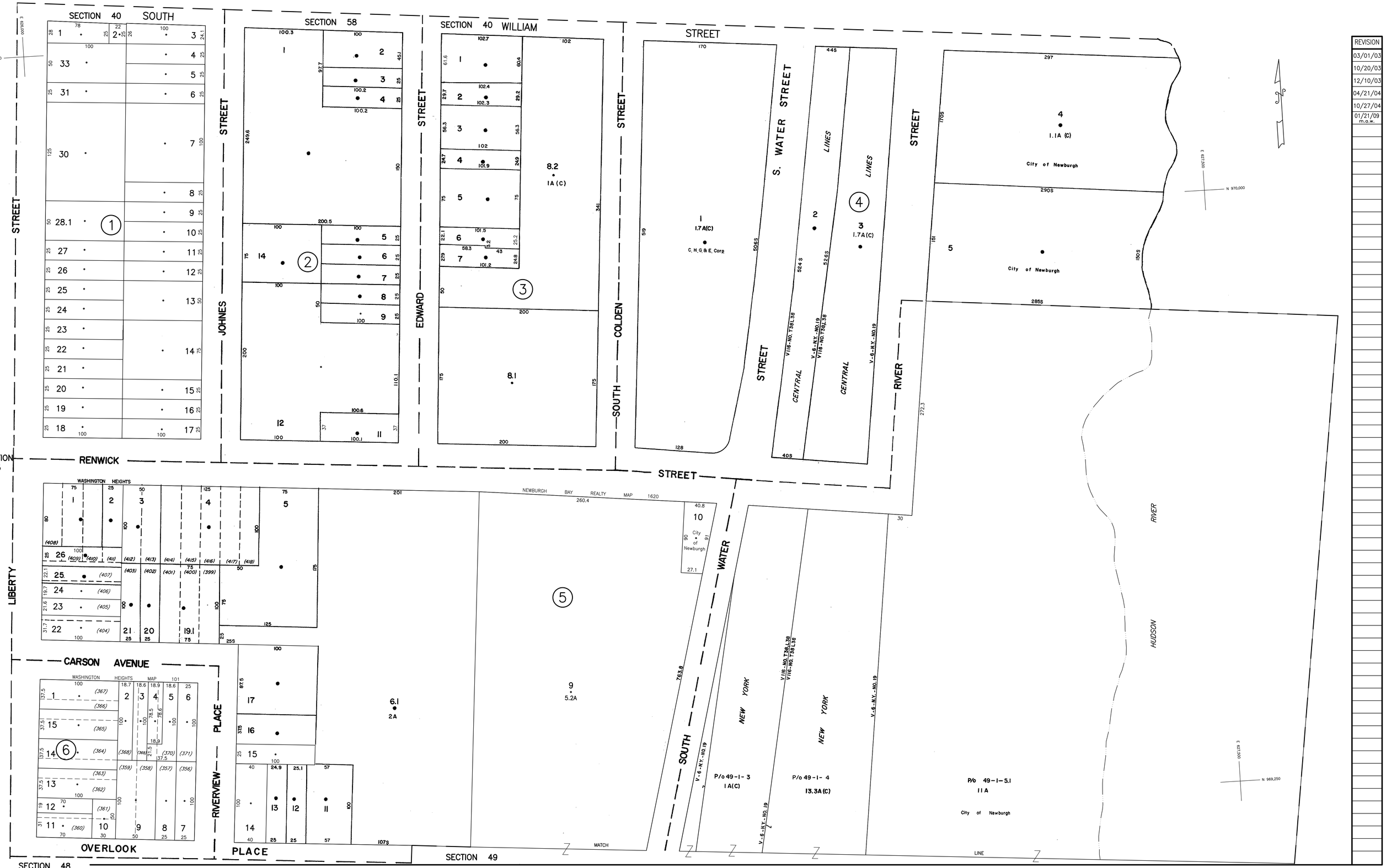

REVISION
03/01/03
10/20/03
12/10/03
04/21/04
10/27/04
01/21/09 m.o.w.

LEGEND

STATE OR COUNTY LINE	FILED PLAN LOT LINE	TAX MAP BLOCK NO. (4)	FILED PLAN BLOCK NO. (21) (4)
CITY TOWN OR VILLAGE	EASEMENT LINE	TAX MAP PARCEL NO. 32	FILED PLAN LOT NO. (3) or (P/o 2)
BLOCK OR SECTION LIMIT	MATCH LINE	AREAS (DEED) 11.1A or (CALCULATED) 11.6A(C)	STATE HIGHWAYS N Y STATE HWY NO 17
SPECIAL DISTRICT LINE (FIRE WATER / LIGHT SCHOOL)	WATER FEATURES	DIMENSIONS (DEED) 66 or (CALCULATED) 75S	COUNTY HIGHWAYS COUNTY ROAD NO 4
PROPERTY LINE	GRID COORDINATE/CENTROID	PORTION OF TAX LOT P/o 1-1-1	TOWN ROADS TOWN ROAD 1

ORANGE COUNTY—NEW YORK

Prepared by
Orange County Tax Map Department
124 Main Street, Goshen, N.Y. 10924
Phone 845.291.2498 Fax 845.291.2499

NOTICE
MAINTENANCE, ALTERATION, SALE OR DISTRIBUTION OF ANY PORTION OF THE ORANGE COUNTY TAX MAP IS PROHIBITED WITHOUT WRITTEN PERMISSION OF THE O.C. REAL PROPERTY TAX SERVICE AGENCY

NOT TO BE REPRODUCED FOR COMMERCIAL PURPOSES FOR TAX PURPOSES ONLY
NOT TO BE USED FOR CONVEYANCE

© ORANGE COUNTY NEW YORK

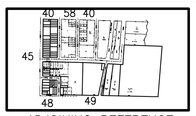

ADJOINING REFERENCE

331100
CITY OF NEWBURGH

Scale 1" = 50' Section No. 46

TAX YEAR 2014

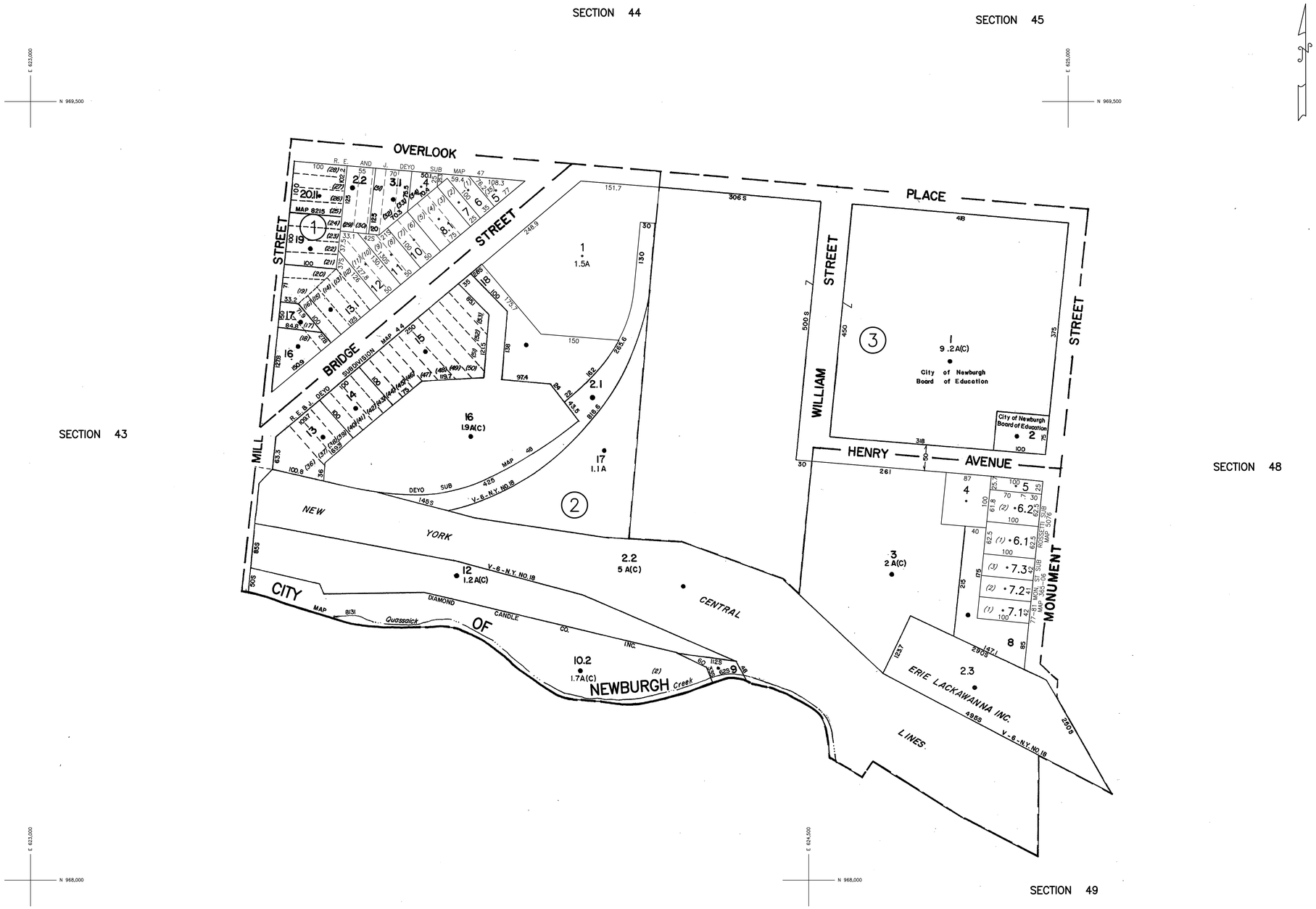

REVISION
03/01/03
10/20/03

LEGEND

STATE OR COUNTY LINE	FILED PLAN LOT LINE	TAX MAP BLOCK NO. (4)	FILED PLAN BLOCK NO. (27) (A)
CITY TOWN OR VILLAGE	EASEMENT LINE	TAX MAP PARCEL NO. 32	FILED PLAN LOT NO. (3) or (P/o 2)
BLOCK OR SECTION LIMIT	MATCH LINE	AREAS (DEED) 11.1A or (CALCULATED) 11.6A(C)	STATE HIGHWAYS N Y STATE HWY NO 17
SPECIAL DISTRICT LINE (FIRE WATER / LIGHT SCHOOL)	WATER FEATURES	DIMENSIONS (DEED) 66 or (CALCULATED) 75S	COUNTY HIGHWAYS COUNTY ROAD NO 4
PROPERTY LINE	GRID COORDINATE/CENTROID	PORTION OF TAX LOT P/o 1-1-1	TOWN ROADS TOWN ROAD 1

ORANGE COUNTY—NEW YORK

Prepared by
Orange County Tax Map Department
124 Main Street, Goshen, N.Y. 10924
Phone 845.291.2498 Fax 845.291.2499

NOTICE
MAINTENANCE, ALTERATION, SALE OR DISTRIBUTION OF ANY PORTION OF THE ORANGE COUNTY TAX MAP IS PROHIBITED WITHOUT WRITTEN PERMISSION OF THE O.C. REAL PROPERTY TAX SERVICE AGENCY

NOT TO BE REPRODUCED FOR COMMERCIAL PURPOSES FOR TAX PURPOSES ONLY
NOT TO BE USED FOR CONVEYANCE ©

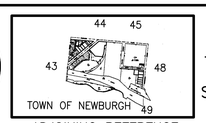

ADJOINING REFERENCE

331100
CITY OF NEWBURGH

Scale 1" = 100' Section No. 47

TAX YEAR 2014

REVISION
03/01/03
10/20/03
12/03/03
01/30/04
04/22/04
05/28/04
02/15/07 m.a.w.
02/21/07 LR
11/19/07 TG
11/19/08 m.a.w.
07/07/09 m.a.w.
06/29/12 m.a.w.

LEGEND

STATE OR COUNTY LINE	FILED PLAN LOT LINE	TAX MAP BLOCK NO. (4)	FILED PLAN BLOCK NO. (31) (4)
CITY TOWN OR VILLAGE	EASEMENT LINE	TAX MAP PARCEL NO. 32	FILED PLAN LOT NO. (3) or (P/o 2)
BLOCK OR SECTION LIMIT	MATCH LINE	AREAS (DEED) 11.1A or (CALCULATED) 11.6A(C)	STATE HIGHWAYS N Y STATE HWY NO 17
SPECIAL DISTRICT LINE (FIRE, WATER, LIGHT, SCHOOL)	WATER FEATURES	DIMENSIONS (DEED) 66 or (CALCULATED) 75S	COUNTY HIGHWAYS COUNTY ROAD NO 4
PROPERTY LINE	GRID COORDINATE/CENTROID	PORTION OF TAX LOT P/o 1-1-1	TOWN ROADS TOWN ROAD 1

ORANGE COUNTY—NEW YORK

Prepared by
Orange County Tax Map Department
124 Main Street, Goshen, N.Y. 10924
Phone 845.291.2498 Fax 845.291.2499

NOTICE
MAINTENANCE, ALTERATION, SALE OR DISTRIBUTION OF ANY PORTION OF THE ORANGE COUNTY TAX MAP IS PROHIBITED WITHOUT WRITTEN PERMISSION OF THE O.C. REAL PROPERTY TAX SERVICE AGENCY

NOT TO BE REPRODUCED FOR COMMERCIAL PURPOSES FOR TAX PURPOSES ONLY
NOT TO BE USED FOR CONVEYANCE

ORANGE COUNTY NEW YORK ©

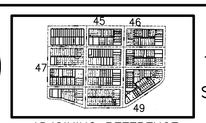

ADJOINING REFERENCE

331100
CITY OF NEWBURGH

Scale 1" = 50' Section No. 48

TAX YEAR 2014

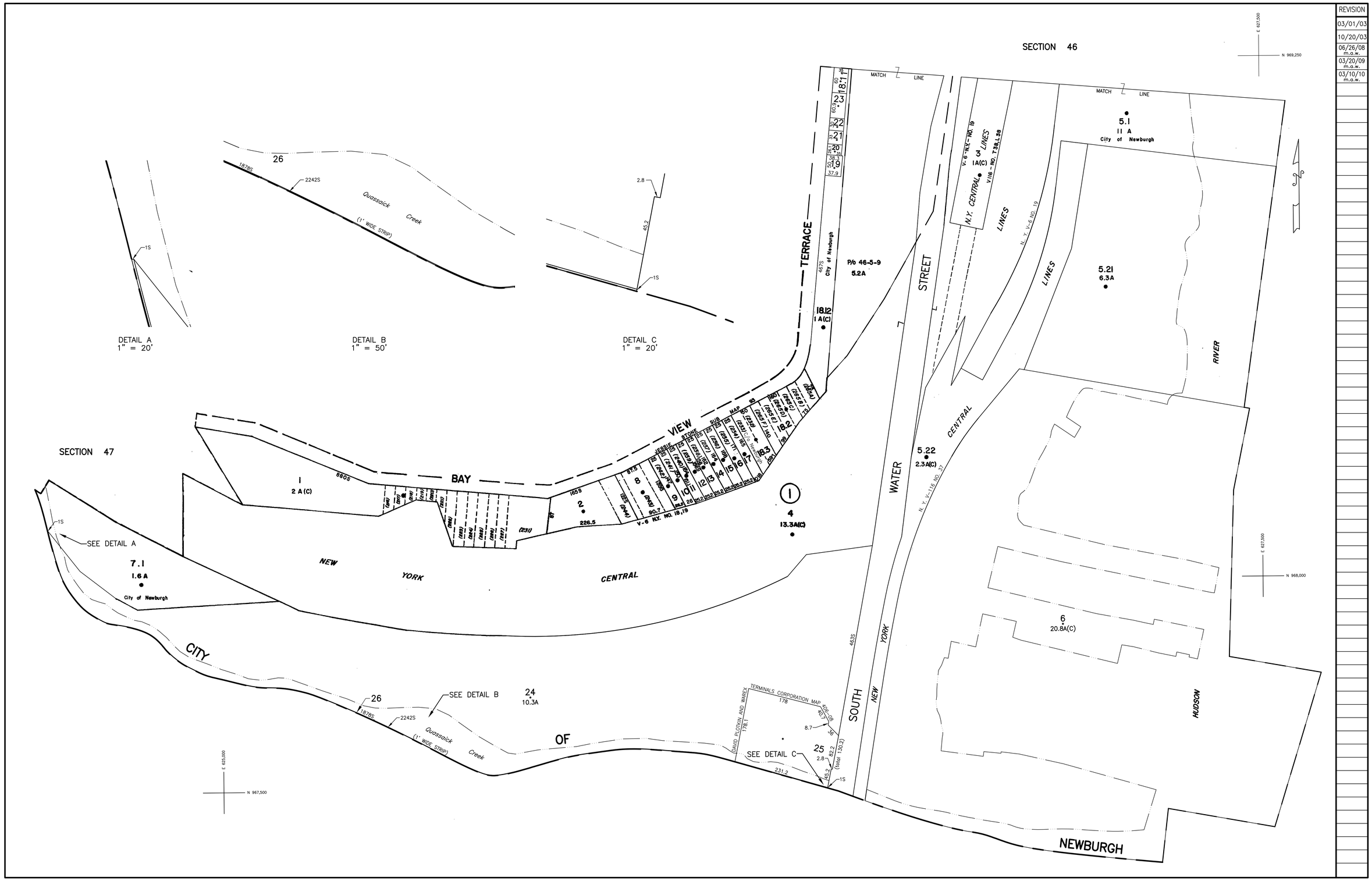

REVISION
03/01/03
10/20/03
06/26/08 m.a.w.
03/20/09 m.a.w.
03/10/10 m.a.w.

LEGEND

STATE OR COUNTY LINE	FILED PLAN LOT LINE	TAX MAP BLOCK NO. 4	FILED PLAN BLOCK NO. 27 A
CITY TOWN OR VILLAGE	EASEMENT LINE	TAX MAP PARCEL NO. 32	FILED PLAN LOT NO. (3) or (P/o 2)
BLOCK OR SECTION LIMIT	MATCH LINE	AREAS (DEED) 11.1A or (CALCULATED) 11.6A(C)	STATE HIGHWAYS N Y STATE HWY NO 17
SPECIAL DISTRICT LINE FIRE WATER LIGHT SCHOOL	WATER FEATURES	DIMENSIONS (DEED) 66 or (CALCULATED) 75S	COUNTY HIGHWAYS COUNTY ROAD NO 4
PROPERTY LINE	GRID COORDINATE/CENTROID	PORTION OF TAX LOT P/o 1-1-1	TOWN ROADS TOWN ROAD 1

ORANGE COUNTY—NEW YORK

Prepared by
Orange County Tax Map Department
124 Main Street, Goshen, N.Y. 10924
Phone 845.291.2498 Fax 845.291.2499

NOTICE
MAINTENANCE, ALTERATION, SALE OR DISTRIBUTION OF ANY PORTION OF THE ORANGE COUNTY TAX MAP IS PROHIBITED WITHOUT WRITTEN PERMISSION OF THE O.C. REAL PROPERTY TAX SERVICE AGENCY

NOT TO BE REPRODUCED FOR COMMERCIAL PURPOSES FOR TAX PURPOSES ONLY
NOT TO BE USED FOR CONVEYANCE ©

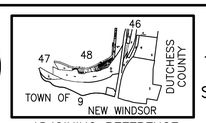

ADJOINING REFERENCE

331100
CITY OF NEWBURGH

Scale 1" = 100' Section No. 49

TAX YEAR 2014

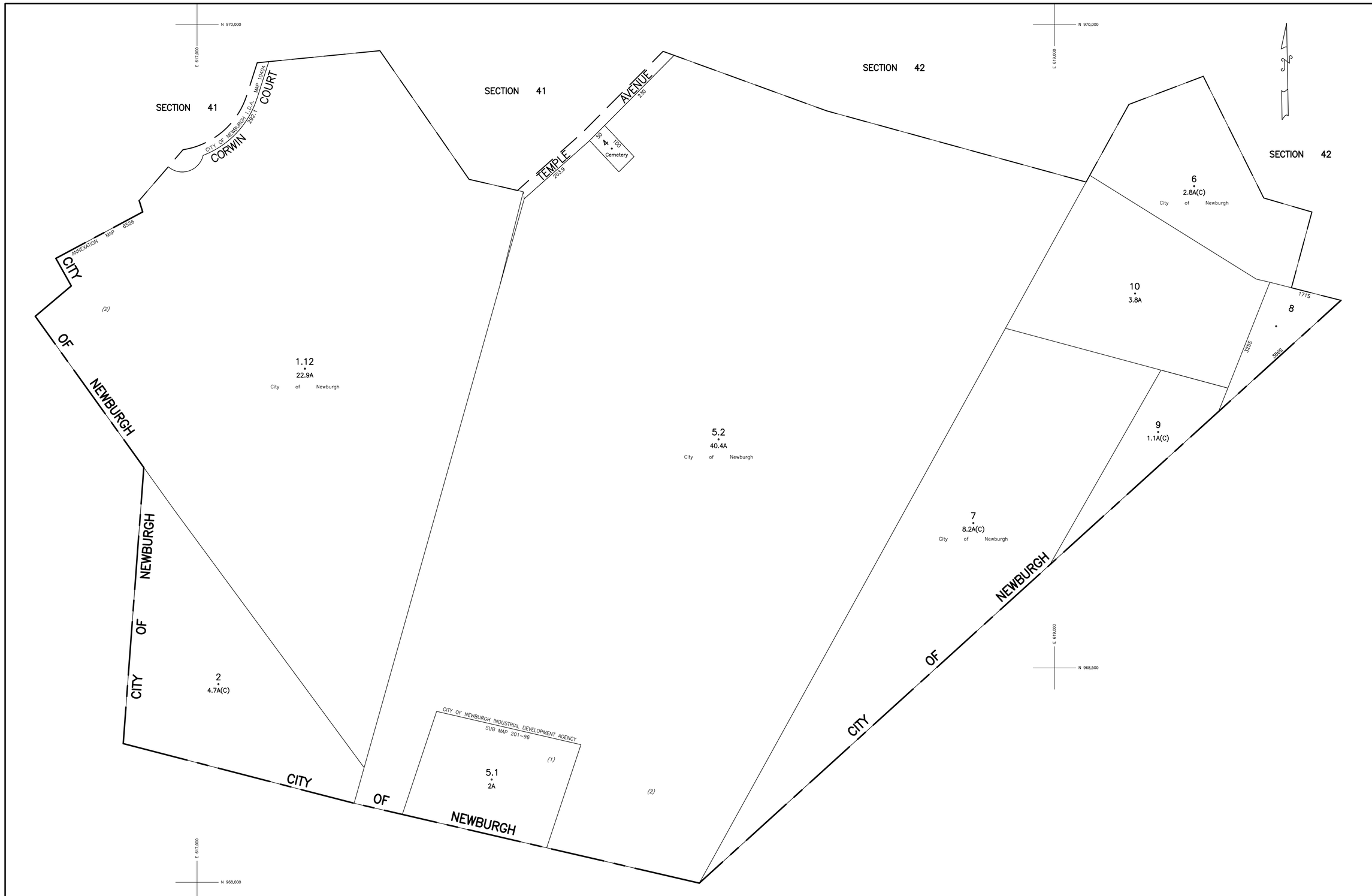

REVISION
03/01/03
10/20/03
12/28/06 LR
01/16/08 m.a.w.

LEGEND

STATE OR COUNTY LINE	FILED PLAN LOT LINE	TAX MAP BLOCK NO. (4)	FILED PLAN BLOCK NO. (21) (4)
CITY TOWN OR VILLAGE	EASEMENT LINE	TAX MAP PARCEL NO. 32	FILED PLAN LOT NO. (3) or (P/o 2)
BLOCK OR SECTION LIMIT	MATCH LINE	AREAS (DEED) 11.1A or (CALCULATED) 11.6A(C)	STATE HIGHWAYS N Y STATE HWY NO 17
SPECIAL DISTRICT LINE (FIRE WATER / LIGHT SCHOOL)	WATER FEATURES	DIMENSIONS (DEED) 66 or (CALCULATED) 75S	COUNTY HIGHWAYS COUNTY ROAD NO 4
PROPERTY LINE	GRID COORDINATE/CENTROID	PORTION OF TAX LOT P/o 1-1-1	TOWN ROADS TOWN ROAD 1

ORANGE COUNTY—NEW YORK

Prepared by
Orange County Tax Map Department
124 Main Street, Goshen, N.Y. 10924
Phone 845.291.2498 Fax 845.291.2499

NOTICE
MAINTENANCE, ALTERATION, SALE OR DISTRIBUTION OF ANY PORTION OF THE ORANGE COUNTY TAX MAP IS PROHIBITED WITHOUT WRITTEN PERMISSION OF THE O.C. REAL PROPERTY TAX SERVICE AGENCY

NOT TO BE REPRODUCED FOR COMMERCIAL PURPOSES FOR TAX PURPOSES ONLY
NOT TO BE USED FOR CONVEYANCE

©

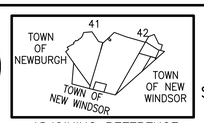

ADJOINING REFERENCE

331100
CITY OF NEWBURGH

Scale 1" = 100' Section No. 50

TAX YEAR 2014

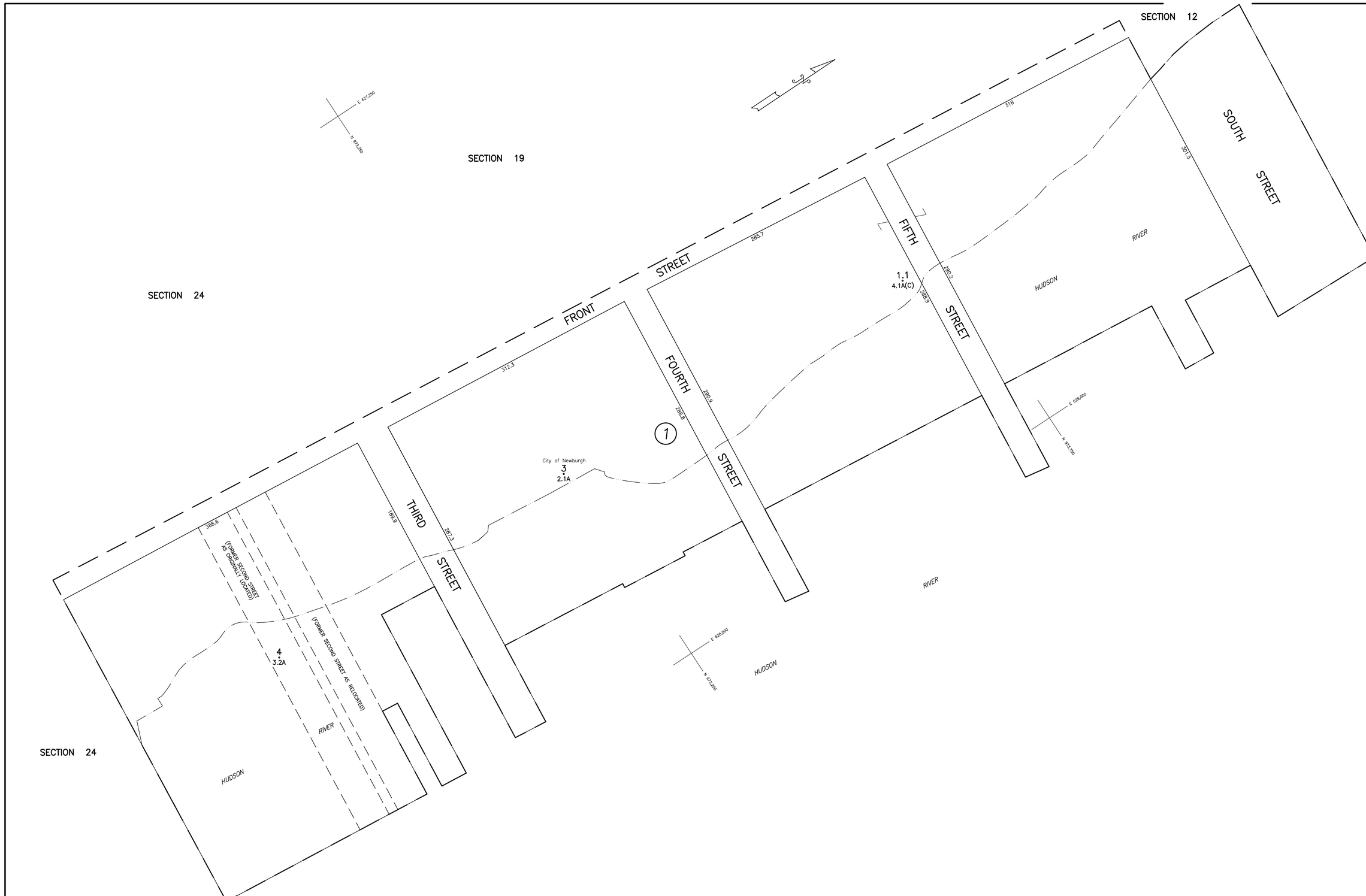

REVISION
03/01/03
10/20/03
10/15/09 m.a.w.
09/28/12 m.a.w.

LEGEND

STATE OR COUNTY LINE	FILED PLAN LOT LINE	TAX MAP BLOCK NO. (4)	FILED PLAN BLOCK NO. (21) (4)
CITY TOWN OR VILLAGE	EASEMENT LINE	TAX MAP PARCEL NO. 32	FILED PLAN LOT NO. (3) or (P/o 2)
BLOCK OR SECTION LIMIT	MATCH LINE	AREAS (DEED) 11.1A or (CALCULATED) 11.6A(C)	STATE HIGHWAYS N Y STATE HWY NO 17
SPECIAL DISTRICT LINE (FIRE, WATER, LIGHT, SCHOOL)	WATER FEATURES	DIMENSIONS (DEED) 66 or (CALCULATED) 75S	COUNTY HIGHWAYS COUNTY ROAD NO 4
PROPERTY LINE	GRID COORDINATE/CENTROID	PORTION OF TAX LOT P/o 1-1-1	TOWN ROADS TOWN ROAD 1

ORANGE COUNTY—NEW YORK

Prepared by
Orange County Tax Map Department
124 Main Street, Goshen, N.Y. 10924
Phone 845.291.2498 Fax 845.291.2499

NOTICE
MAINTENANCE, ALTERATION, SALE OR DISTRIBUTION OF ANY PORTION OF THE ORANGE COUNTY TAX MAP IS PROHIBITED WITHOUT WRITTEN PERMISSION OF THE O.C. REAL PROPERTY TAX SERVICE AGENCY

NOT TO BE REPRODUCED FOR COMMERCIAL PURPOSES FOR TAX PURPOSES ONLY
NOT TO BE USED FOR CONVEYANCE

© ORANGE COUNTY NEW YORK

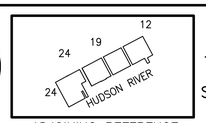

ADJOINING REFERENCE

331100
CITY OF NEWBURGH

Scale 1" = 50' Section No. 51

TAX YEAR 2014

BLOCK 1

CENTENNIAL COURTS CONDOMINIUM

(4 BUILDINGS – 29 UNITS)

DECLARATION FILED – LIBER 2049 PAGE 779 FILED 10–19–1976.
AMENDED DECLARATION L2054 P308 FILED 12–9–1976. (NO PERCENTAGES)

BUILDING 1

UNIT NUMBER	LOT NUMBER	COMMON INTEREST
(1)	1.–1	4.1081%
(2)	1.–2	4.1081%
(3)	1.–3	3.4590%
(4)	1.–4	3.884%
(5)	1.–5	3.884%
(6)	1.–6	3.1299%
(7)	1.–7	3.1299%
(8)	1.–8	3.4590%

BUILDING 2

UNIT NUMBER	LOT NUMBER	COMMON INTEREST
(9)	1.–9	3.1299%
(10)	1.–10	3.1299%
(11)	1.–11	3.4590%
(12)	1.–12	3.1299%
(13)	1.–13	3.1299%

BUILDING 3

UNIT NUMBER	LOT NUMBER	COMMON INTEREST
(14)	1.–14	3.1299%
(15)	1.–15	3.1299%
(16)	1.–16	3.4590%
(17)	1.–17	3.1299%
(18)	1.–18	3.1299%
(19)	1.–19	3.4590%
(20)	1.–20	3.1299%
(21)	1.–21	3.1299%

BUILDING 4

UNIT NUMBER	LOT NUMBER	COMMON INTEREST
(22)	1.–22	4.1083%
(23)	1.–23	4.1081%
(24)	1.–24	3.5791%
(25)	1.–25	3.5791%
(26)	1.–26	3.5791%
(27)	1.–27	3.5791%
(28)	1.–28	3.5791%
(29)	1.–29	3.5791%

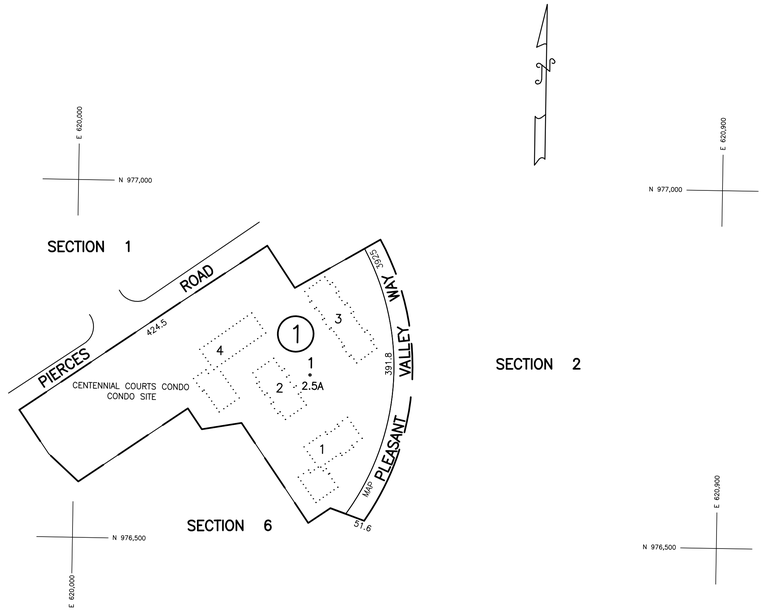

LEGEND

4 — TYPICAL CONDO BUILDING, BUILDING NUMBER & ADDRESS
CONDO NAME

REVISION
03/01/03
10/20/03

LEGEND

STATE OR COUNTY LINE	FILED PLAN LOT LINE	TAX MAP BLOCK NO. (4)	FILED PLAN BLOCK NO. (23) (4)
CITY TOWN OR VILLAGE	EASEMENT LINE	TAX MAP PARCEL NO. 32	FILED PLAN LOT NO. (3) or (P/o 2)
BLOCK OR SECTION LIMIT	MATCH LINE 7	AREAS (DEED) 11.1A or (CALCULATED) 11.6A(C)	STATE HIGHWAYS N Y STATE HWY NO 17
SPECIAL DISTRICT LINE (FIRE WATER / LIGHT SCHOOL)	WATER FEATURES	DIMENSIONS (DEED) 66 or (CALCULATED) 75S	COUNTY HIGHWAYS COUNTY ROAD NO 4
PROPERTY LINE	GRID COORDINATE/CENTROID	PORTION OF TAX LOT P/o 1–1–1	TOWN ROADS TOWN ROAD 1

ORANGE COUNTY–NEW YORK

Prepared by
Orange County Tax Map Department
124 Main Street, Goshen, N.Y. 10924
Phone 845.291.2498 Fax 845.291.2499

NOTICE
MAINTENANCE, ALTERATION, SALE OR DISTRIBUTION OF ANY PORTION OF THE ORANGE COUNTY TAX MAP IS PROHIBITED WITHOUT WRITTEN PERMISSION OF THE O.C. REAL PROPERTY TAX SERVICE AGENCY

NOT TO BE REPRODUCED FOR COMMERCIAL PURPOSES FOR TAX PURPOSES ONLY
NOT TO BE USED FOR CONVEYANCE ©

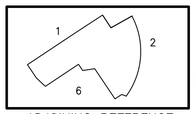

ADJOINING REFERENCE

331100
CITY OF NEWBURGH

Scale 1" = 100' Section No. 52

TAX YEAR 2014

BLOCK 1

GREENBRIER OF NEWBURGH CONDOMINIUM

(4 BUILDINGS – 68 UNITS)

PIERCE–GIDNEY CORP
(FORMERLY KNOWN AS JERLIEB
BUILDING & CONSTRUCTION CORP.)

MAP 4310. DECLARATION FILED IN LIBER 2083 PAGE 671 FILED 11/4/1977.
f/k/a 2–9–4.2

BUILDING 1

UNIT NUMBER	LOT NUMBER	COMMON INTEREST
(F60)	1.–60	1.1824%
(E61)	1.–61	1.1824%
(F62)	1.–62	1.2883%
(E63)	1.–63	1.2883%
(F64)	1.–64	1.2883%
(E65)	1.–65	1.2883%
(D66)	LAUNDRY	
(C67)	1.–67	1.5642%
(D68)	1.–68	1.6684%
(C69)	1.–69	1.6684%
(D70)	1.–70	1.6684%
(C71)	1.–71	1.6684%
(B72)	1.–72	1.1824%
(A73)	1.–73	1.1824%
(B74)	1.–74	1.2883%
(A75)	1.–75	1.2883%
(B76)	1.–76	1.6684%
(A77)	1.–77	1.2883%

BUILDING 2

UNIT NUMBER	LOT NUMBER	COMMON INTEREST
(B1)	1.–1	1.2883%
(A2)	1.–2	1.2883%
(B3)	1.–3	1.2883%
(A4)	1.–4	1.2883%
(B5)	1.–5	1.2883%
(A6)	1.–6	1.2883%
(D7)	1.–7	1.6684%
(C8)	OFFICE/LAUNDRY	
(D9)	1.–9	1.6684%
(C10)	1.–10	1.6684%
(D11)	1.–11	1.6684%
(C12)	1.–12	1.6684%
(F13)	1.–13	1.2883%
(E14)	1.–14	1.2883%
(F15)	1.–15	1.2883%
(E16)	1.–16	1.2883%
(F17)	1.–17	1.2883%
(E18)	1.–18	1.1824% (1.2883%)

BUILDING 3

UNIT NUMBER	LOT NUMBER	COMMON INTEREST
(L20)	1.–20	1.6684%
(K21)	1.–21	1.6684%
(L22)	1.–22	1.6684%
(K23)	1.–23	1.6684%
(L24)	1.–24	1.6684%
(K25)	1.–25	1.6684%
(J26)	LAUNDRY	
(I27)	1.–27	1.2883%
(J28)	1.–28	1.2883%
(I29)	1.–29	1.2883%
(J30)	1.–30	1.2883%
(I31)	1.–31	1.2883%
(H32)	1.–32	1.6684%
(G33)	1.–33	1.6684%
(H34)	1.–34	1.6684%
(G35)	1.–35	1.6684%
(H36)	1.–36	1.6684%
(G37)	1.–37	1.6684%

BUILDING 4

UNIT NUMBER	LOT NUMBER	COMMON INTEREST
(L40)	1.–40	1.6684%
(K41)	1.–41	1.6684%
(L42)	1.–42	1.6684%
(K43)	1.–43	1.6684%
(L44)	1.–44	1.6684%
(K45)	1.–45	1.6684%
(J46)	LAUNDRY	
(E47)	1.–47	1.2883%
(J48)	1.–48	1.2883%
(E49)	1.–49	1.2883%
(J50)	1.–50	1.2883%
(E51)	1.–51	1.2883%
(D52)	1.–52	1.6684%
(G53)	1.–53	1.6684%
(D54)	1.–54	1.6684%
(G55)	1.–55	1.6684%
(D56)	1.–56	1.6684%
(G57)	1.–57	1.6684%

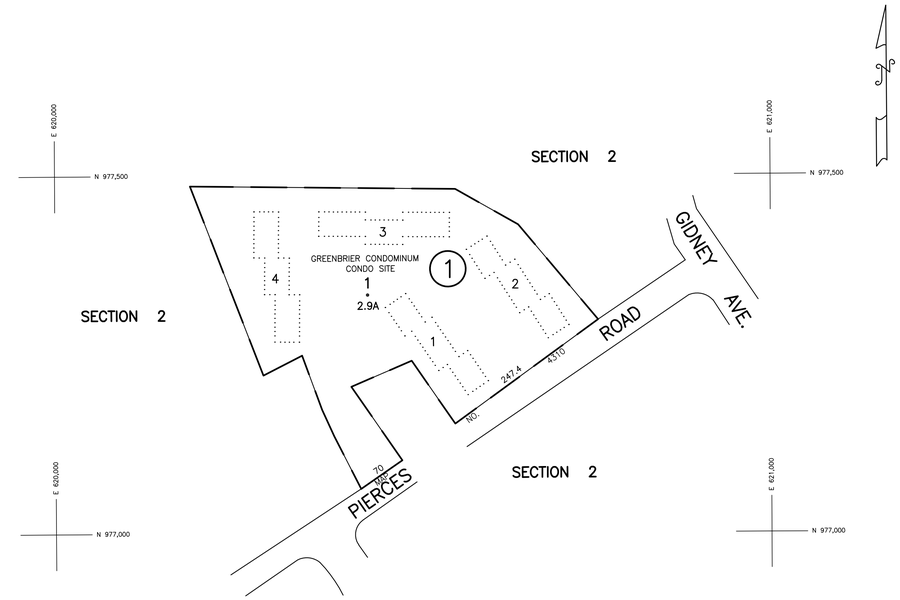

REVISION
03/01/03
10/20/03
06/06/05 SJG

LEGEND

4 — TYPICAL CONDO BUILDING, BUILDING NUMBER & ADDRESS
CONDO NAME

LEGEND

STATE OR COUNTY LINE	FILED PLAN LOT LINE	TAX MAP BLOCK NO. (4)	FILED PLAN BLOCK NO. (23) (4)
CITY TOWN OR VILLAGE	EASEMENT LINE	TAX MAP PARCEL NO. 32	FILED PLAN LOT NO. (3) or (P/o 2)
BLOCK OR SECTION LIMIT	MATCH LINE	AREAS (DEED) 11.1A or (CALCULATED) 11.6A(C)	STATE HIGHWAYS N Y STATE HWY NO 17
SPECIAL DISTRICT LINE (FIRE WATER / LIGHT SCHOOL)	WATER FEATURES	DIMENSIONS (DEED) 66 or (CALCULATED) 75S	COUNTY HIGHWAYS COUNTY ROAD NO 4
PROPERTY LINE	GRID COORDINATE/CENTROID	PORTION OF TAX LOT P/o 1–1–1	TOWN ROADS TOWN ROAD 1

ORANGE COUNTY–NEW YORK

Prepared by
Orange County Tax Map Department
124 Main Street, Goshen, N.Y. 10924
Phone 845.291.2498 Fax 845.291.2499

NOTICE
MAINTENANCE, ALTERATION, SALE OR DISTRIBUTION OF ANY PORTION OF THE ORANGE COUNTY TAX MAP IS PROHIBITED WITHOUT WRITTEN PERMISSION OF THE O.C. REAL PROPERTY TAX SERVICE AGENCY

NOT TO BE REPRODUCED FOR COMMERCIAL PURPOSES FOR TAX PURPOSES ONLY
NOT TO BE USED FOR CONVEYANCE ©

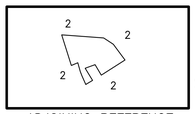

ADJOINING REFERENCE

331100
CITY OF NEWBURGH

Scale 1" = 100' Section No. 53

TAX YEAR 2014

BLOCK 1

FERRY CROSSING CONDOMINIUM SECTION 1

(1 BUILDING – 39 UNITS)

MAP 5377. DECLARATION FILED IN LIBER 2175 PAGE 1 FILED 09/18/1980.
& AMENDED DECLARATION FILED IN LIBER 2176 PAGE 611 FILED 10/6/1980.
f/k/a P/o 9-4-1

UNIT NUMBER	LOT NUMBER	COMMON INTEREST
(1-1)	1.-1	2.46%
(1-2)	1.-2	2.46%
(1-3)	1.-3	2.95%
(1-4)	1.-4	2.46%
(1-5)	1.-5	2.46%
(1-6)	1.-6	2.95%
(1-7)	1.-7	2.46%
(1-8)	1.-8	2.46%
(1-9)	1.-9	2.46%
(1-10)	1.-10	2.46%
(1-11)	1.-11	2.46%
(1-12)	1.-12	2.46%
(1-13)	1.-13	2.46%
(1-14)	1.-14	2.46%
(1-15)	1.-15	2.96%
(2-1)	1.-16	2.46%
(2-2)	1.-17	2.46%
(2-3)	1.-18	2.95%
(2-4)	1.-19	2.46%
(2-5)	1.-20	2.46%
(2-6)	1.-21	2.95%
(2-7)	1.-22	1.69%
(2-8)	1.-23	2.62%
(2-9)	1.-24	1.69%
(2-10)	1.-25	2.62%
(2-11)	1.-26	2.46%
(2-12)	1.-27	2.46%
(2-13)	1.-28	2.95%
(2-14)	1.-29	2.46%
(2-15)	1.-30	2.46%
(2-16)	1.-31	2.95%
(2-17)	1.-32	2.46%
(2-18)	1.-33	2.46%
(2-19)	1.-34	2.95%
(3-1)	1.-35	2.89%
(3-2)	1.-36	2.89%
(3-3)	1.-37	2.46%
(3-4)	1.-38	2.46%
(3-5)	1.-39	2.95%

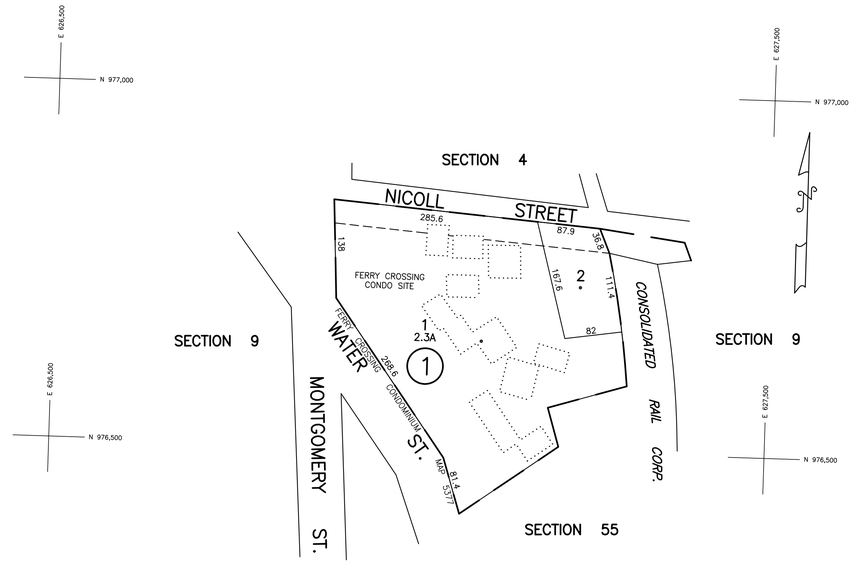

REVISION
03/01/03
10/20/03

LEGEND

4 — CONDO NAME — TYPICAL CONDO BUILDING, BUILDING NUMBER & ADDRESS

LEGEND

STATE OR COUNTY LINE	FILED PLAN LOT LINE	TAX MAP BLOCK NO. (4)	FILED PLAN BLOCK NO. (27) (4)
CITY TOWN OR VILLAGE	EASEMENT LINE	TAX MAP PARCEL NO. 32	FILED PLAN LOT NO. (3) or (P/o 2)
BLOCK OR SECTION LIMIT	MATCH LINE	AREAS (DEED) 11.1A or (CALCULATED) 11.6A(C)	STATE HIGHWAYS N Y STATE HWY NO 17
SPECIAL DISTRICT LINE (FIRE, WATER, LIGHT, SCHOOL)	WATER FEATURES	DIMENSIONS (DEED) 66 or (CALCULATED) 75S	COUNTY HIGHWAYS COUNTY ROAD NO 4
PROPERTY LINE	GRID COORDINATE/CENTROID	PORTION OF TAX LOT P/o 1-1-1	TOWN ROADS TOWN ROAD 1

ORANGE COUNTY–NEW YORK

Prepared by
Orange County Tax Map Department
124 Main Street, Goshen, N.Y. 10924
Phone 845.291.2498 Fax 845.291.2499

NOTICE
MAINTENANCE, ALTERATION, SALE OR DISTRIBUTION OF ANY PORTION OF THE ORANGE COUNTY TAX MAP IS PROHIBITED WITHOUT WRITTEN PERMISSION OF THE O.C. REAL PROPERTY TAX SERVICE AGENCY

NOT TO BE REPRODUCED FOR COMMERCIAL PURPOSES FOR TAX PURPOSES ONLY
NOT TO BE USED FOR CONVEYANCE ©

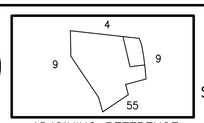

ADJOINING REFERENCE

331100
CITY OF NEWBURGH

Scale 1" = 100' Section No. 54

TAX YEAR 2014

BLOCK 1

FERRY CROSSING CONDOMINIUM SECTION 2

(1 BUILDING – 43 UNITS)

MAP 5536. DECLARATION FILED IN LIBER 2189 PAGE 319 FILED 03/16/1981.
f/k/a P/o 9-4-1

UNIT NUMBER	LOT NUMBER	COMMON INTEREST
(4-1)	1.-1	2.38%
(4-2)	1.-2	2.38%
(4-3)	1.-3	2.38%
(4-4)	1.-4	1.63%
(4-5)	1.-5	2.96%
(4-6)	1.-6	1.63%
(4-7)	1.-7	2.96%
(4-8)	1.-8	2.38%
(4-9)	1.-9	2.38%
(4-10)	1.-10	2.38%
(4-11)	1.-11	2.79%
(5-1)	1.-12	2.38%
(5-2)	1.-13	2.38%
(5-3)	1.-14	2.84%
(5-4)	1.-15	2.38%
(5-5)	1.-16	2.38%
(5-6)	1.-17	2.84%
(6-1)	1.-18	2.79%
(6-2)	1.-19	1.63%
(6-3)	1.-20	2.96%
(6-4)	1.-21	1.63%
(6-5)	1.-22	2.54%
(6-6)	1.-23	3.26%
(6-7)	1.-24	1.63%
(6-8)	1.-25	2.54%
(6-9)	1.-26	2.38%
(6-10)	1.-27	2.38%
(6-11)	1.-28	2.84%
(7-1)	1.-29	1.51%
(7-2)	1.-30	2.63%
(7-3)	1.-31	1.51%
(7-4)	1.-32	2.63%
(7-5)	1.-33	1.51%
(7-6)	1.-34	2.63%
(7-7)	1.-35	1.51%
(7-8)	1.-36	2.63%
(7-9)	1.-37	1.51%
(7-10)	1.-38	2.63%
(7-11)	1.-39	1.51%
(7-12)	1.-40	2.63%
(7-13)	1.-41	2.38%
(7-14)	1.-42	2.38%
(7-15)	1.-43	2.38%

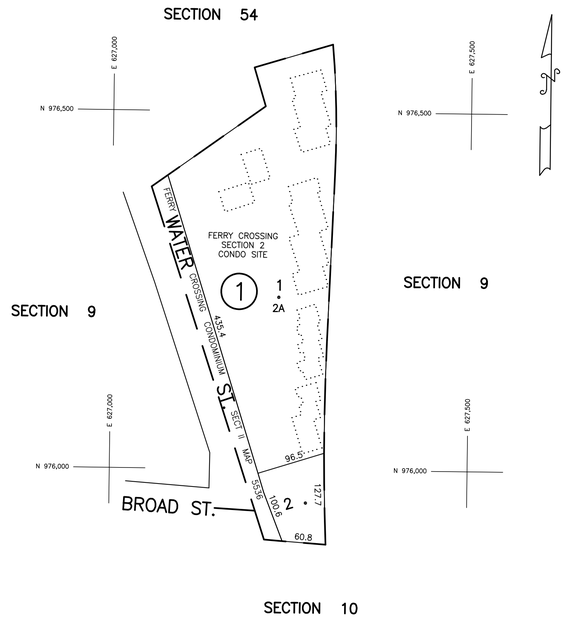

REVISION
03/01/03
10/20/03
06/07/05 SJG

LEGEND

4 — TYPICAL CONDO BUILDING, BUILDING NUMBER & ADDRESS
CONDO NAME

LEGEND

STATE OR COUNTY LINE	FILED PLAN LOT LINE	TAX MAP BLOCK NO. (4)	FILED PLAN BLOCK NO. (27) (4)
CITY TOWN OR VILLAGE	EASEMENT LINE	TAX MAP PARCEL NO. 32	FILED PLAN LOT NO. (3) or (P/o 2)
BLOCK OR SECTION LIMIT	MATCH LINE 7	AREAS (DEED) 11.1A or (CALCULATED) 11.6A(C)	STATE HIGHWAYS N Y STATE HWY NO 17
SPECIAL DISTRICT LINE (FIRE WATER / LIGHT SCHOOL)	WATER FEATURES	DIMENSIONS (DEED) 66 or (CALCULATED) 75S	COUNTY HIGHWAYS COUNTY ROAD NO 4
PROPERTY LINE	GRID COORDINATE/CENTROID •	PORTION OF TAX LOT P/o 1-1-1	TOWN ROADS TOWN ROAD 1

ORANGE COUNTY–NEW YORK

Prepared by
Orange County Tax Map Department
124 Main Street, Goshen, N.Y. 10924
Phone 845.291.2498 Fax 845.291.2499

NOTICE
MAINTENANCE, ALTERATION, SALE OR DISTRIBUTION OF ANY PORTION OF THE ORANGE COUNTY TAX MAP IS PROHIBITED WITHOUT WRITTEN PERMISSION OF THE O.C. REAL PROPERTY TAX SERVICE AGENCY

NOT TO BE REPRODUCED FOR COMMERCIAL PURPOSES FOR TAX PURPOSES ONLY NOT TO BE USED FOR CONVEYANCE ©

ORANGE COUNTY NEW YORK ESTABLISHED 1683

54 9 9 10
ADJOINING REFERENCE

331100
CITY OF NEWBURGH

Scale 1" = 100' Section No. 55

TAX YEAR 2014

BLOCK 1

NORTHWOOD VILLAGE CONDOMINIUM

(CONDO CONVERSION)

(3 BUILDINGS – 76 UNITS)

MAP 7809. DECLARATION FILED IN LIBER 2568 PAGE 179 FILED 09/5/1986.
AMENDED DECLARATION FILED IN LIBER 2591 PAGE 22 FILED 10/15/1986.
f/k/a 3–7–21.2

BUILDING NO. 1

UNIT NUMBER	LOT NUMBER	COMMON INTEREST
(1)	1.–1	1.47%
(2)	1.–2	1.54%
(3)	1.–3	1.43%
(4)	1.–4	1.35%
(5)	1.–5	1.35%
(6)	1.–6	1.43%
(7)	1.–7	1.43%
(8)	1.–8	1.35%
(9)	1.–9	1.35%
(10)	1.–10	1.43%
(11)	1.–11	1.43%
(12)	1.–12	1.35%
(13)	1.–13	1.35%
(14)	1.–14	1.43%
(15)	1.–15	1.43%
(16)	1.–16	1.35%
(17)	1.–17	1.05%
(18)	1.–18	1.05%
(19)	1.–19	1.05%
(20)	1.–20	1.05%
(21)	1.–21	1.05%
(22)	1.–22	1.05%
(23)	1.–23	1.05%

BUILDING NO. 2

UNIT NUMBER	LOT NUMBER	COMMON INTEREST
(1)	1.–24	1.35%
(2)	1.–25	1.43%
(3)	1.–26	1.43%
(4)	1.–27	1.35%
(5)	1.–28	1.35%
(6)	1.–29	1.43%
(7)	1.–30	1.43%
(8)	1.–31	1.35%
(9)	1.–32	1.35%
(10)	1.–33	1.43%
(11)	1.–34	1.35%
(12)	1.–35	1.43%
(13)	1.–36	1.43%
(14)	1.–37	1.35%
(15)	1.–38	1.35%
(16)	1.–39	1.43%
(17)	1.–40	1.43%
(18)	1.–41	1.35%
(19)	1.–42	1.35%
(20)	1.–43	1.43%
(21)	1.–44	1.43%
(22)	1.–45	1.35%
(23)	1.–46	1.35%
(24)	1.–47	1.43%
(25)	1.–48	1.43%
(26)	1.–49	1.35%

BUILDING NO. 3

UNIT NUMBER	LOT NUMBER	COMMON INTEREST
(1)	1.–50	1.48%
(2)	1.–51	1.54%
(3)	1.–52	1.35%
(4)	1.–53	1.43%
(5)	1.–54	1.43%
(6)	1.–55	1.35%
(7)	1.–56	1.35%
(8)	1.–57	1.43%
(9)	1.–58	1.43%
(10)	1.–59	1.43%
(11)	1.–60	1.35%
(12)	1.–61	1.43%
(13)	1.–62	1.35%
(14)	1.–63	1.43%
(15)	1.–64	1.35%
(16)	1.–65	1.43%
(17)	1.–66	1.43%
(18)	1.–67	1.35%
(19A)	1.–68	1.05%
(19)	1.–69	1.05%
(20)	1.–70	1.05%
(21)	1.–71	1.05%
(22)	1.–72	1.05%
(23)	1.–73	1.05%
(24)	1.–74	1.05%
(25)	1.–75	1.05%
(26)	1.–76	1.05%

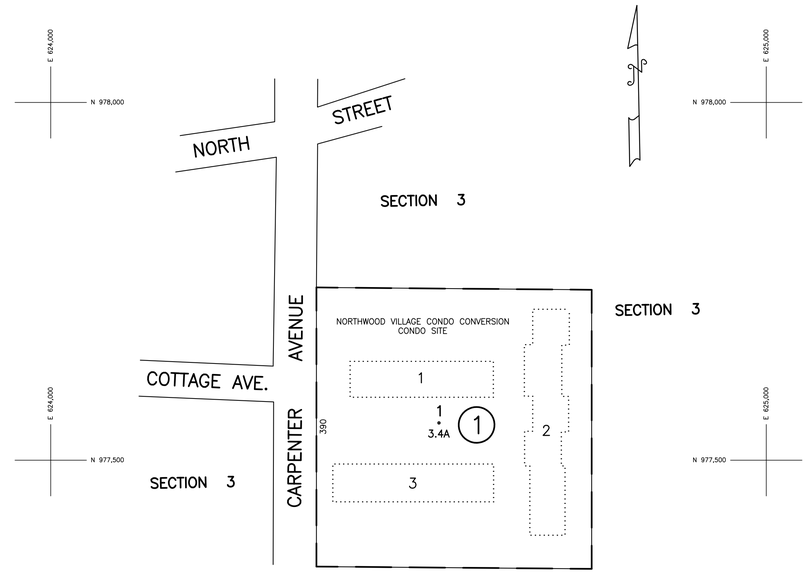

REVISION
03/01/03
10/20/03

LEGEND

4 — TYPICAL CONDO BUILDING, BUILDING NUMBER & ADDRESS

CONDO NAME

LEGEND

STATE OR COUNTY LINE	FILED PLAN LOT LINE	TAX MAP BLOCK NO. 4	FILED PLAN BLOCK NO. 27 4
CITY TOWN OR VILLAGE	EASEMENT LINE	TAX MAP PARCEL NO. 32	FILED PLAN LOT NO. (3) or (P/o 2)
BLOCK OR SECTION LIMIT	MATCH LINE	AREAS (DEED) 11.1A or (CALCULATED) 11.6A(C)	STATE HIGHWAYS N Y STATE HWY NO 17
SPECIAL DISTRICT LINE (FIRE, WATER, LIGHT, SCHOOL)	WATER FEATURES	DIMENSIONS (DEED) 66 or (CALCULATED) 75S	COUNTY HIGHWAYS COUNTY ROAD NO 4
PROPERTY LINE	GRID COORDINATE/CENTROID	PORTION OF TAX LOT P/o 1–1–1	TOWN ROADS TOWN ROAD 1

ORANGE COUNTY–NEW YORK

Prepared by
Orange County Tax Map Department
124 Main Street, Goshen, N.Y. 10924
Phone 845.291.2498 Fax 845.291.2499

NOTICE
MAINTENANCE, ALTERATION, SALE OR DISTRIBUTION OF ANY PORTION OF THE ORANGE COUNTY TAX MAP IS PROHIBITED WITHOUT WRITTEN PERMISSION OF THE O.C. REAL PROPERTY TAX SERVICE AGENCY

NOT TO BE REPRODUCED FOR COMMERCIAL PURPOSES FOR TAX PURPOSES ONLY NOT TO BE USED FOR CONVEYANCE ©

ORANGE COUNTY NEW YORK ESTABLISHED 1683

3 3 3 3

ADJOINING REFERENCE

331100

CITY OF NEWBURGH

Scale 1" = 100' Section No. 56

TAX YEAR 2014

BLOCK 1

PIER–LOUN POINT CONDOMINIUM

(4 BUILDINGS – 46 UNITS)

MAP 8064. DECLARATION FILED IN LIBER 2647 PAGE 151 FILED 01/23/1987
ANNEXED TO CITY BY LOCAL LAW 2, 2/23/1987 f/k/a 85–2–24.1, 24.24 & 32

UNIT DESIGNATION NOTE: 1ST DIGIT INDICATES BLDG, 2ND DIGIT INDICATES FLOOR, AND 3RD DIGIT INDICATES UNIT & TYPE

BUILDING A

UNIT NUMBER	LOT NUMBER	COMMON INTEREST
(A1A)	1.–1	2.3441%
(A1B)	1.–2	1.7779%
(A1C)	1.–3	2.0309%
(A1D)	1.–4	2.0309%
(A1E)	1.–5	2.7147%
(A2A)	1.–6	2.3441%
(A2B)	1.–7	1.7779%
(A2C)	1.–8	2.0309%
(A2D)	1.–9	2.0309%
(A2E)	1.–10	2.7147%
(A3A)	1.–11	2.3441%
(A3B)	1.–12	1.7779%
(A3C)	1.–13	2.0309%
(A3D)	1.–14	2.0309%
(A3E)	1.–15	2.7147%

BUILDING B

UNIT NUMBER	LOT NUMBER	COMMON INTEREST
(B1A)	1.–16	2.3441%
(B1B)	1.–17	1.7779%
(B1C)	1.–18	2.0309%
(B1D)	1.–19	2.0309%
(B1E)	1.–20	2.7147%
(B2A)	1.–21	2.3441%
(B2B)	1.–22	1.7779%
(B2C)	1.–23	2.0309%
(B2D)	1.–24	2.0309%
(B2E)	1.–25	2.7147%
(B3A)	1.–26	2.3441%
(B3B)	1.–27	1.7779%
(B3C)	1.–28	2.0309%
(B3D)	1.–29	2.0309%
(B3E)	1.–30	2.7147%

BUILDING C

UNIT NUMBER	LOT NUMBER	COMMON INTEREST
(C1A)	1.–31	2.3441%
(C1B)	1.–32	1.7779%
(C1C)	1.–33	2.0309%
(C1D)	1.–34	2.0309%
(C1E)	1.–35	2.7147%
(C2A)	1.–36	2.3441%
(C2B)	1.–37	1.7779%
(C2C)	1.–38	2.0309%
(C2D)	1.–39	2.0309%
(C2E)	1.–40	2.7147%
(C3A)	1.–41	2.3441%
(C3B)	1.–42	1.7779%
(C3C)	1.–43	2.0309%
(C3D)	1.–44	2.0309%
(C3E)	1.–45	2.7147%

BUILDING D

UNIT NUMBER	LOT NUMBER	COMMON INTEREST
(D1F)	1.–46	1.9146%

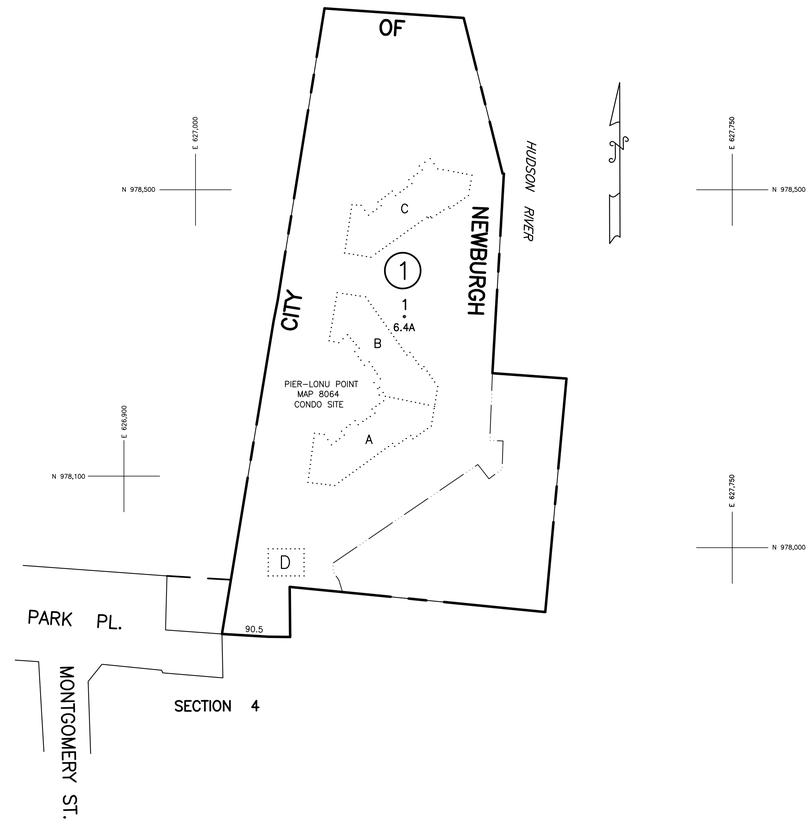

REVISION
03/01/03
10/20/03
06/07/05 MEM

LEGEND

4 — TYPICAL CONDO BUILDING, BUILDING NUMBER & ADDRESS
CONDO NAME

LEGEND

STATE OR COUNTY LINE	FILED PLAN LOT LINE	TAX MAP BLOCK NO. (4)	FILED PLAN BLOCK NO. (27) (4)
CITY TOWN OR VILLAGE	EASEMENT LINE	TAX MAP PARCEL NO. 32	FILED PLAN LOT NO. (3) or (P/o 2)
BLOCK OR SECTION LIMIT	MATCH LINE	AREAS (DEED) 11.1A or (CALCULATED) 11.6A(C)	STATE HIGHWAYS N Y STATE HWY NO 17
SPECIAL DISTRICT LINE (FIRE WATER / LIGHT SCHOOL)	WATER FEATURES	DIMENSIONS (DEED) 66 or (CALCULATED) 75S	COUNTY HIGHWAYS COUNTY ROAD NO 4
PROPERTY LINE	GRID COORDINATE/CENTROID	PORTION OF TAX LOT P/o 1–1–1	TOWN ROADS TOWN ROAD 1

ORANGE COUNTY–NEW YORK

Prepared by
Orange County Tax Map Department
124 Main Street, Goshen, N.Y. 10924
Phone 845.291.2498 Fax 845.291.2499

NOTICE
MAINTENANCE, ALTERATION, SALE OR DISTRIBUTION OF ANY PORTION OF THE ORANGE COUNTY TAX MAP IS PROHIBITED WITHOUT WRITTEN PERMISSION OF THE O.C. REAL PROPERTY TAX SERVICE AGENCY

NOT TO BE REPRODUCED FOR COMMERCIAL PURPOSES FOR TAX PURPOSES ONLY
NOT TO BE USED FOR CONVEYANCE ©

ORANGE COUNTY NEW YORK ESTABLISHED 1683

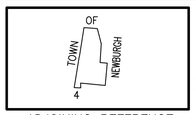

ADJOINING REFERENCE

331100
CITY OF NEWBURGH

Scale 1" = 100' Section No. 57

TAX YEAR 2014

BLOCK 1

THE FOUNDRY AT WASHINGTON PARK CONDOMINIUM

(1 BUILDING – 120 UNITS)

MAP 8970. DECLARATION FILED IN LIBER 2969 PAGE 305 FILED 07/12/1988.
f/k/a 40–4–1

UNIT NUMBER	LOT NUMBER	COMMON INTEREST
(101J)	1.–1	.771%
(102J)	1.–2	.596%
(103J)	1.–3	.855%
(104J)	1.–4	.854%
(105J)	1.–5	.744%
(106J)	1.–6	.889%
(107J)	1.–7	.782%
(108J)	1.–8	.816%
(109J)	1.–9	.978%
(110J)	1.–10	.931%
(201J)	1.–11	.963%
(202J)	1.–12	.885%
(203J)	1.–13	.856%
(204J)	1.–14	.855%
(205J)	1.–15	.754%
(206J)	1.–16	.891%
(207J)	1.–17	.818%
(208J)	1.–18	1.022%
(209J)	1.–19	1.156%
(210J)	1.–20	.979%
(211J)	1.–21	.931%
(301J)	1.–22	.981%
(302J)	1.–23	.887%
(303J)	1.–24	.796%
(304J)	1.–25	.854%
(305J)	1.–26	.810%
(306J)	1.–27	.889%
(307J)	1.–28	.792%

UNIT NUMBER	LOT NUMBER	COMMON INTEREST
(101E)	1.–29	.538%
(102E)	1.–30	.534%
(103E)	1.–31	.806%
(104E)	1.–32	.549%
(201E)	1.–33	1.332%
(202E)	1.–34	.815%
(203E)	1.–35	1.124%
(204E)	1.–36	.549%
(205E)	1.–37	1.106%
(220E)	1.–38	.515%
(222E)	1.–39	.542%
(224E)	1.–40	.785%
(226E)	SUPER APARTMENT	
(301E)	1.–41	.538%
(302E)	1.–42	.815%
(303E)	1.–43	.806%
(304E)	1.–44	.549%
(322E)	1.–45	.515%
(323E)	1.–46	1.056%
(324E)	1.–47	.543%
(325E)	1.–48	1.077%
(326E)	1.–49	.785%
(327E)	1.–50	1.077%
(328E)	1.–51	.855%
(329E)	1.–52	1.077%
(331E)	1.–53	1.077%
(333E)	1.–54	1.077%
(335E)	1.–55	.829%
(337E)	1.–56	.754%
(401E)	1.–57	.538%
(402E)	1.–58	.571%
(403E)	1.–59	.806%
(404E)	1.–60	1.013%
(406E)	1.–61	.987%

UNIT NUMBER	LOT NUMBER	COMMON INTEREST
(105E)	1.–62	.791%
(106E)	1.–63	.575%
(107E)	1.–64	.802%
(108E)	1.–65	.536%
(109E)	1.–66	.815%
(110E)	1.–67	.536%
(111E)	1.–68	.800%
(112E)	1.–69	.567%
(114E)	1.–70	.847%
(206E)	1.–71	.575%
(208E)	1.–72	.536%
(210E)	1.–73	.536%
(212E)	1.–74	.567%
(214E)	1.–75	.849%
(305E)	1.–76	.791%
(306E)	1.–77	.575%
(307E)	1.–78	.824%
(308E)	1.–79	.536%
(309E)	1.–80	.815%
(310E)	1.–81	.536%
(311E)	1.–82	.801%
(312E)	1.–83	.567%
(314E)	1.–84	.846%
(405E)	1.–85	1.036%
(407E)	1.–86	1.019%
(408E)	1.–87	.877%
(409E)	1.–88	1.215%
(410E)	1.–89	.789%
(411E)	1.–90	1.052%
(412E)	1.–91	1.052%
(413E)	1.–92	1.029%
(414E)	1.–93	1.029%

UNIT NUMBER	LOT NUMBER	COMMON INTEREST
(113E)	1.–94	.860%
(115E)	1.–95	.798%
(116E)	1.–96	.544%
(117E)	1.–97	.825%
(118E)	1.–98	.552%
(119E)	1.–99	1.209%
(120E)	1.–100	1.016%
(121E)	1.–101	1.051%
(216E)	1.–102	.544%
(218E)	1.–103	.777%
(313E)	1.–104	.860%
(315E)	1.–105	.798%
(316E)	1.–106	.544%
(317E)	1.–107	.825%
(318E)	1.–108	.553%
(319E)	1.–109	1.209%
(320E)	1.–110	1.016%
(321E)	1.–111	1.051%
(415E)	1.–112	1.068%
(416E)	1.–113	1.068%
(417E)	1.–114	1.052%
(418E)	1.–115	.925%
(419E)	1.–116	1.019%
(420E)	1.–117	1.007%
(421E)	1.–118	1.037%
(423E)	1.–119	1.154%
(425E)	1.–120	1.042%

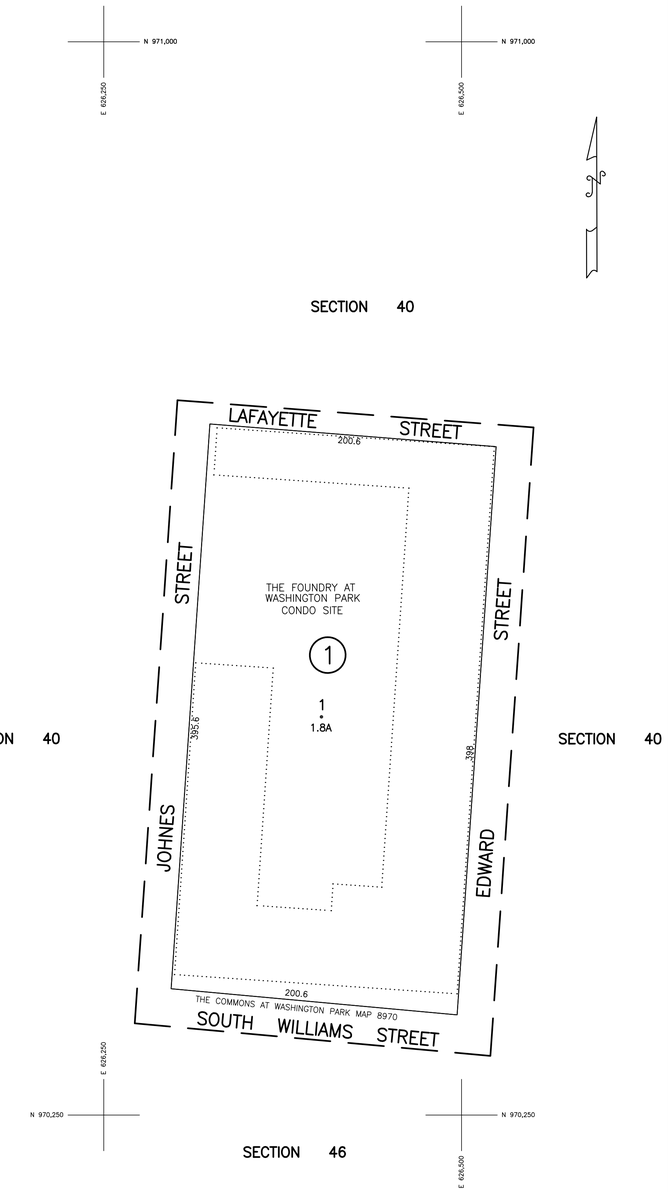

REVISION
03/01/03
10/20/03
06/07/05 SJG

LEGEND

4 TYPICAL CONDO BUILDING, BUILDING NUMBER & ADDRESS
CONDO NAME

LEGEND

STATE OR COUNTY LINE	FILED PLAN LOT LINE	TAX MAP BLOCK NO. 4	FILED PLAN BLOCK NO. 27 4
CITY TOWN OR VILLAGE	EASEMENT LINE	TAX MAP PARCEL NO. 32	FILED PLAN LOT NO. (3) or (P/o 2)
BLOCK OR SECTION LIMIT	MATCH LINE	AREAS (DEED) 11.1A or (CALCULATED) 11.6A(C)	STATE HIGHWAYS N Y STATE HWY NO 17
SPECIAL DISTRICT LINE (FIRE WATER / LIGHT SCHOOL)	WATER FEATURES	DIMENSIONS (DEED) 66 or (CALCULATED) 75S	COUNTY HIGHWAYS COUNTY ROAD NO 4
PROPERTY LINE	GRID COORDINATE/CENTROID	PORTION OF TAX LOT P/o 1–1–1	TOWN ROADS TOWN ROAD 1

ORANGE COUNTY–NEW YORK

Prepared by
Orange County Tax Map Department
124 Main Street, Goshen, N.Y. 10924
Phone 845.291.2498 Fax 845.291.2499

NOTICE
MAINTENANCE, ALTERATION, SALE OR DISTRIBUTION OF ANY PORTION OF THE ORANGE COUNTY TAX MAP IS PROHIBITED WITHOUT WRITTEN PERMISSION OF THE O.C. REAL PROPERTY TAX SERVICE AGENCY

NOT TO BE REPRODUCED FOR COMMERCIAL PURPOSES FOR TAX PURPOSES ONLY
NOT TO BE USED FOR CONVEYANCE ©

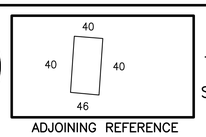

ADJOINING REFERENCE

331100
CITY OF NEWBURGH

Scale 1" = 50' Section No. 58

TAX YEAR 2014

BLOCK 1

MONTGOMERY HOUSE CONDOMINIUMS

(1 BUILDING – 4 UNITS)

MAP 10020. DECLARATION FILED IN LIBER 3344 PAGE 259 FILED 09/12/1990
f/k/a 10-3-37

UNIT NUMBER	LOT NUMBER	COMMON INTEREST
(1)	1.–1	25%
(2)	1.–2	25%
(3)	1.–3	25%
(4)	1.–4	25%

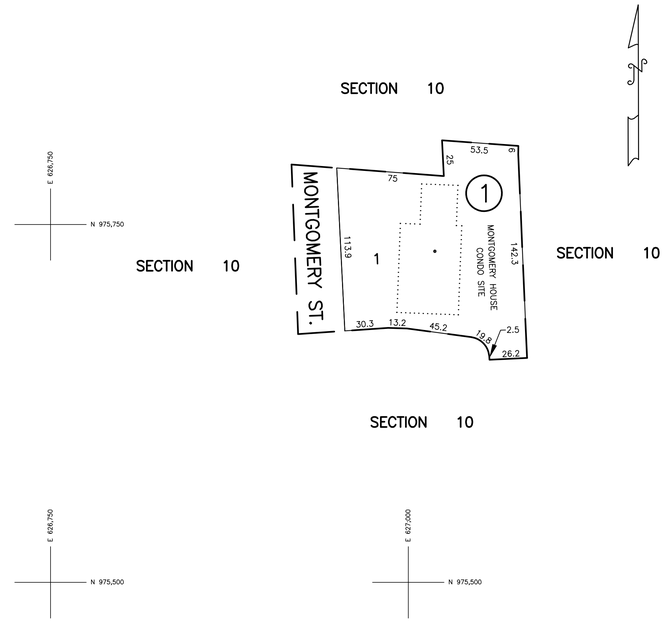

REVISION
03/01/03
10/20/03
06/07/05 SJG

LEGEND

4 — TYPICAL CONDO BUILDING, BUILDING NUMBER & ADDRESS
CONDO NAME

LEGEND

STATE OR COUNTY LINE	FILED PLAN LOT LINE	TAX MAP BLOCK NO. 4	FILED PLAN BLOCK NO. 23 4
CITY TOWN OR VILLAGE	EASEMENT LINE	TAX MAP PARCEL NO. 32	FILED PLAN LOT NO. (3) or (P/o 2)
BLOCK OR SECTION LIMIT	MATCH LINE 7	AREAS (DEED) 11.1A or (CALCULATED) 11.6A(C)	STATE HIGHWAYS N Y STATE HWY NO 17
SPECIAL DISTRICT LINE (FIRE WATER / LIGHT SCHOOL)	WATER FEATURES	DIMENSIONS (DEED) 66 or (CALCULATED) 75S	COUNTY HIGHWAYS COUNTY ROAD NO 4
PROPERTY LINE	GRID COORDINATE/CENTROID •	PORTION OF TAX LOT P/o 1–1–1	TOWN ROADS TOWN ROAD 1

ORANGE COUNTY–NEW YORK

Prepared by
Orange County Tax Map Department
124 Main Street, Goshen, N.Y. 10924
Phone 845.291.2498 Fax 845.291.2499

NOTICE
MAINTENANCE, ALTERATION, SALE OR DISTRIBUTION OF ANY PORTION OF THE ORANGE COUNTY TAX MAP IS PROHIBITED WITHOUT WRITTEN PERMISSION OF THE O.C. REAL PROPERTY TAX SERVICE AGENCY

NOT TO BE REPRODUCED FOR COMMERCIAL PURPOSES FOR TAX PURPOSES ONLY
NOT TO BE USED FOR CONVEYANCE ©

ORANGE COUNTY NEW YORK ESTABLISHED 1683

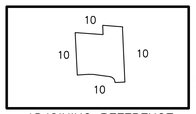

ADJOINING REFERENCE

331100
CITY OF NEWBURGH

Scale 1" = 50' Section No. 59

TAX YEAR 2014

BLOCK 1

THE LOFT AT YELLOW BIRD CONDOMINIUM

(1 BUILDING – 9 UNITS)

MAP 437–06 FILED 05/26/2006. DECLARATION FILED IN LIBER 12134 PAGE 1334 ON 04/21/2006 & RE–RECORDED IN LIBER 12232 PAGE 376 ON 08/16/2006 TO INCLUDE THE BY–LAWS.

f/k/a 24–6–6

UNIT NUMBER	LOT NUMBER	COMMON INTEREST	FLOOR
(1)	1.–1	50.44%	GROUND/SECOND FLOOR
(3S)	1.–2	4.38%	THIRD FLOOR
(3C)	1.–3	4.14%	THIRD FLOOR
(3N)	1.–4	5.61%	THIRD FLOOR
(4S)	1.–5	4.38%	FORTH FLOOR
(4C)	1.–6	4.14%	FORTH FLOOR
(4N)	1.–7	5.61%	FORTH FLOOR
(5S)	1.–8	10.69%	FIFTH FLOOR
(5N)	1.–9	10.58%	FIFTH FLOOR

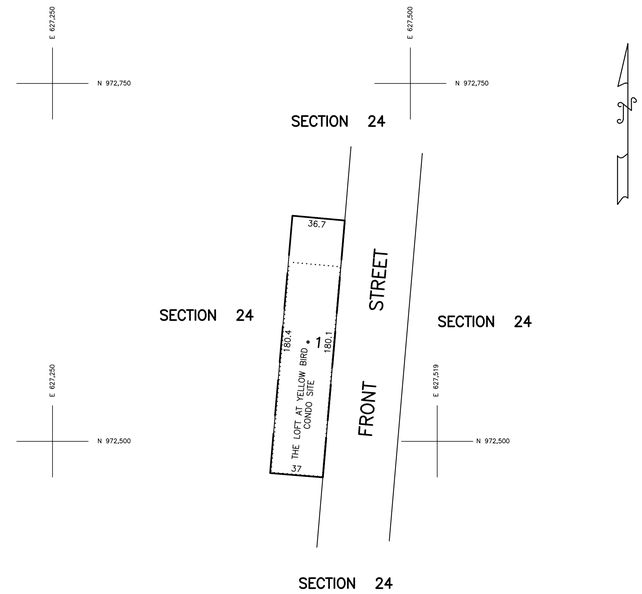

REVISION
06/01/06
LR

LEGEND

4 — TYPICAL CONDO BUILDING, BUILDING NUMBER & ADDRESS

CONDO NAME

LEGEND

STATE OR COUNTY LINE	FILED PLAN LOT LINE	TAX MAP BLOCK NO. 4	FILED PLAN BLOCK NO. 23 4
CITY TOWN OR VILLAGE	EASEMENT LINE	TAX MAP PARCEL NO. 32	FILED PLAN LOT NO. (3) or (P/o 2)
BLOCK OR SECTION LIMIT	MATCH LINE 2	AREAS (DEED) 11.1A or (CALCULATED) 11.6A(C)	STATE HIGHWAYS N Y STATE HWY NO 17
SPECIAL DISTRICT LINE (FIRE WATER / LIGHT SCHOOL)	WATER FEATURES	DIMENSIONS (DEED) 66 or (CALCULATED) 75S	COUNTY HIGHWAYS COUNTY ROAD NO 4
PROPERTY LINE	GRID COORDINATE/CENTROID	PORTION OF TAX LOT P/o 1–1–1	TOWN ROADS TOWN ROAD 1

ORANGE COUNTY–NEW YORK

Prepared by
Orange County Tax Map Department
124 Main Street, Goshen, N.Y. 10924
Phone 845.291.2498 Fax 845.291.2499

NOTICE
MAINTENANCE, ALTERATION, SALE OR DISTRIBUTION OF ANY PORTION OF THE ORANGE COUNTY TAX MAP IS PROHIBITED WITHOUT WRITTEN PERMISSION OF THE O.C. REAL PROPERTY TAX SERVICE AGENCY

NOT TO BE REPRODUCED FOR COMMERCIAL PURPOSES FOR TAX PURPOSES ONLY
NOT TO BE USED FOR CONVEYANCE ©

24
24 24
24
ADJOINING REFERENCE

331100
CITY OF NEWBURGH

Scale 1" = 50' Section No. 60

TAX YEAR 2014