CITY OWNED PROPERTIES FOR SALE
JULY 2016

S-B-L	Ward	Prpty Class	Zning Code	Total AV Tentative Roll 2016	Lot Size (SF)	Building SF	Minimum Purchase Price	St #	Street Name	Property Photo
36-1-12.2	2	330	BC EEH	300	18 x 25		$300	180	Ann St (Rear)*	 *Must be purchased with 12 Clark St
45-5-1	2	220	RM EEH	50,500	25 x 84.6	3,717	$15,150	31	Benkard Av	
45-3-18	2	220	RM EEH	29,700	16 x 100	1,812	$8,910	56	Benkard Av	
23-7-4	1	312	DN EEH	2,000	10 x 118.2 x irreg		$2,000	61	Campbell	
23-2-13	1	210	RM EEH	21,300	22 x 101	1,548	$3,195	62	Campbell	

CITY OWNED PROPERTIES FOR SALE
JULY 2016

S-B-L	Ward	Prpty Class	Zning Code	Total AV Tentative Roll 2016	Lot Size (SF)	Building SF	Minimum Purchase Price	St #	Street Name	Property Photo
23-2-16	1	220	RM EEH	12,900	25 x 100	3,528	$2,580	68	Campbell	
46-5-21	2	210	DN EEH	11,900	25 x 100	1,872	$1,190	9	Carson	
45-10-16	2	210	RL	34,700	16 x 52	832	$5,205	126	Carson	
45-10-18	2	210	RL	32,100	16 x 52	832	$3,210	130	Carson	
45-10-20	2	210	RL	31,700	16 x 52	1,056	$6,340	134	Carson	

CITY OWNED PROPERTIES FOR SALE
JULY 2016

S-B-L	Ward	Prpty Class	Zning Code	Total AV Tentative Roll 2016	Lot Size (SF)	Building SF	Minimum Purchase Price	St #	Street Name	Property Photo
22-2-26	4	210	RM	29,400	60 x 144	2,208	$5,880	34	Carter	
22-1-37	4	210	RM	14,300	25 x 143	840	$2,145	96	Carter	
18-9-10	1	210	RM EEH	2,900	18.7 x 34	684	$1,000	109	Chambers	
18-4-22	1	220	RM EEH	11,200	24 x 100	1,320	$4,480	135	Chambers	
18-4-21	1	210	RM EEH	11,900	25 x 100	1,320	$2,380	137	Chambers	

CITY OWNED PROPERTIES FOR SALE
JULY 2016

S-B-L	Ward	Prpty Class	Zning Code	Total AV Tentative Roll 2016	Lot Size (SF)	Building SF	Minimum Purchase Price	St #	Street Name	Property Photo
29-4-13	4	210	RM EEH	52,300	25 x 96	794	$20,920	39	City Terr	
17-8-23	4	311	RL	2,700	54 x 110		$2,700	214	City Terr	
36-1-10	2	330	BC EEH	1,700	25 x 55		$1,700	12	Clark*	*Must be purchased with 180 Ann Street (Rear)
36-5-17	2	210	RL EEH	31,000	25 x 100	1,470	$9,300	31	Clark	
29-1-16	4	210	RL	49,200	19 x 100	976	$9,840	35	Concord	

CITY OWNED PROPERTIES FOR SALE
JULY 2016

S-B-L	Ward	Prpty Class	Zning Code	Total AV Tentative Roll 2016	Lot Size (SF)	Building SF	Minimum Purchase Price	St #	Street Name	Property Photo
29-1-10	4	210	RL	19,800	25 x 79	1,100	$4,950	49	Concord	
48-11-10	2	210	RL EEH	112,300	25 x 100	1,750	$44,920	51	Courtney	
29-5-18	1	210	RM EEH	44,700	25 x 119	1,320	$8,940	35	Dubois	
29-5-6	1	220	RM EEH	9,400	34 x 48	2,760	$1,880	215	First	
29-4-4	4	210	RM	30,900	25 x 100	1,980	$9,270	233	First	

CITY OWNED PROPERTIES FOR SALE
JULY 2016

S-B-L	Ward	Prpty Class	Zning Code	Total AV Tentative Roll 2016	Lot Size (SF)	Building SF	Minimum Purchase Price	St #	Street Name	Property Photo
22-5-21	4	210	RM	10,400	22 x 100	1,200	$1,560	234	First	
22-5-22	4	210	RM	10,400	28 x 100	984	$1,560	236	First	
29-3-6	4	220	RM	11,900	25 x 100	1,764	$1,785	251	First	
29-3-5	4	220	RM	11,900	25 x 100	1,764	$1,785	253	First	
20-3-34	3	210	RL	64,600	35 x 160	1,225	$19,380	446	First	

CITY OWNED PROPERTIES FOR SALE
JULY 2016

S-B-L	Ward	Prpty Class	Zning Code	Total AV Tentative Roll 2016	Lot Size (SF)	Building SF	Minimum Purchase Price	St #	Street Name	Property Photo
11-5-3	4	331	RM EEH CDO	12,800	24 x 65	4050 (Shell)	$1,280	7	Gidney	
26-8-10	3	220	RL	34,200	50 x 84	2,520	$13,680	20	Grove	
38-3-42	2	210	RL	32,100	25 x 100	1,188	$6,420	28	Hasbrouck	
38-3-49	2	210	RL	19,900	25 x 100	1,008	$4,975	42	Hasbrouck	
38-4-11	2	210	RL	32,600	25 x 140	1,584	$8,150	53	Hasbrouck	

CITY OWNED PROPERTIES FOR SALE
JULY 2016

S-B-L	Ward	Prpty Class	Zning Code	Total AV Tentative Roll 2016	Lot Size (SF)	Building SF	Minimum Purchase Price	St #	Street Name	Property Photo
38-3-56	2	210	RL	67,700	25 x 100	1,278	$27,080	60	Hasbrouck	
48-9-7	2	210	RL EEH	118,000	50 x 100	1,320	$47,200	81	Henry	
58-1-1.-3	2	210C	DN EEH	65,400		952	$30,000	44	Johnes Unit 103-J	
58-1-1.-10	2	210C	DN EEH	71,100		1,037	$35,000	44	Johnes Unit 110-J	
58-1-1.-16	2	210C	DN EEH	68,000		992	$30,000	44	Johnes Unit 206-J	

CITY OWNED PROPERTIES FOR SALE
JULY 2016

S-B-L	Ward	Prpty Class	Zning Code	Total AV Tentative Roll 2016	Lot Size (SF)	Building SF	Minimum Purchase Price	St #	Street Name	Property Photo
58-1-1.-21	2	210C	DN EEH	71,100		1,037	$35,000	44	Johnes Unit 211-J	
18-10-12	1	210	RM EEH	62,900	32 x 100	1,040	$12,580	112	Johnston	
18-2-15	1	210	RM EEH	10,300	25 x 100	1,311	$1,030	139	Johnston	
18-3-41	1	210	RM EEH	21,500	25 x 100	792	$3,225	144	Johnston	
23-3-19	1	220	RM EEH	11,900	32 x 100	1,680	$1,190	85	Lander	

CITY OWNED PROPERTIES FOR SALE
JULY 2016

S-B-L	Ward	Prpty Class	Zning Code	Total AV Tentative Roll 2016	Lot Size (SF)	Building SF	Minimum Purchase Price	St #	Street Name	Property Photo
18-4-35	1	220	RM EEH	11,900	25 x 100	1,349	$2,380	135	Lander	
18-4-36	1	220	RM EEH	11,900	25 x 100	1,506	$2,380	137	Lander	
18-4-37	1	220	RM EEH	11,900	25 x 100	1,452	$2,380	139	Lander	
18-3-8	1	230	RM EEH	10,300	21 x 96	2,025	$2,060	168	Lander	
26-3-25	1	210	RL	119,000	30 x 143.2	1,080	$41,650	8	Larter	

CITY OWNED PROPERTIES FOR SALE
JULY 2016

S-B-L	Ward	Prpty Class	Zning Code	Total AV Tentative Roll 2016	Lot Size (SF)	Building SF	Minimum Purchase Price	St #	Street Name	Property Photo
10-1-37	1	220	RL CDO EEH	45,400	30 x 175	1,360	$6,810	382	Liberty	
29-3-17	4	220	RM EEH	17,900	54 x 128	3,180	$1,790	31	Lutheran	
11-1-17	1	220	RM EEH	32,800	25 x 74	2,232	$4,920	189	N.Miller	
11-1-15	1	210	RM EEH	30,600	25 x 150	1,008	$3,060	193	N.Miller	
45-5-21	2	210	RM EEH	47,200	24.7 x 117	2,970	$4,720	104	Renwick	

CITY OWNED PROPERTIES FOR SALE
JULY 2016

S-B-L	Ward	Prpty Class	Zning Code	Total AV Tentative Roll 2016	Lot Size (SF)	Building SF	Minimum Purchase Price	St #	Street Name	Property Photo
45-14-15	2	220	RM EEH	57,600	25 x 92	1,744	$25,920	170	Renwick	
45-15-10	2	230	RM EEH	38,900	19 x 117	2,370	$5,835	182	Renwick	
45-15-11	2	220	CD EEH	22,200	25 x 75	1,584	$4,440	184	Renwick	
15-1-14.1	3	210	RL	88,700	80 x 120	1,818	$57,655	7	Richman	
28-2-7	4	210	RL	108,500	37 x 151	1,194	$43,400	45	Robinson	

CITY OWNED PROPERTIES FOR SALE
JULY 2016

S-B-L	Ward	Prpty Class	Zning Code	Total AV Tentative Roll 2016	Lot Size (SF)	Building SF	Minimum Purchase Price	St #	Street Name	Property Photo
7-2-3	4	311	RL	8,600	307 x 67 x 311 x 49		$8,600	252	Robinson	
11-3-16	1	210	RM CDO EEH	9,600	16 x 100	1,088	$1,920	152	South	
18-2-42	1	230	RM CDO EEH	10,300	25 x 108	2,640	$1,545	191	South	
14-3-14	3	311	RL	27,900	180 x 100		$27,900	511	South	
14-3-9.1	3	210	RL	23,400	113 x 100	648	$2,340	545	South	

CITY OWNED PROPERTIES FOR SALE
JULY 2016

S-B-L	Ward	Prpty Class	Zning Code	Total AV Tentative Roll 2016	Lot Size (SF)	Building SF	Minimum Purchase Price	St #	Street Name	Property Photo
18-9-17	1	210	RM EEH	10,100	20 x 103	2,448	$2,020	140	Third	
22-2-11	4	210	RM EEH	15,300	25 x 143	1,454	$3,060	221	Third	
22-1-17	4	210	RM EEH	11,900	25 x 100	2,140	$2,380	251	Third	
21-1-1	4	210	RL	65,100	30 x 100	1,352	$19,530	387	Third	
16-13-1	4	311	RL	4,200	64 x 72		$4,200	70	Townsend	

CITY OWNED PROPERTIES FOR SALE
JULY 2016

S-B-L	Ward	Prpty Class	Zning Code	Total AV Tentative Roll 2016	Lot Size (SF)	Building SF	Minimum Purchase Price	St #	Street Name	Property Photo
29-5-25	1	210	RM EEH	11,900	25 x 105	1,056	$1,190	10	Van Ness	
29-5-26	1	312	RM EEH	3,000	45 x 25	660	$1,000	12	Van Ness	
38-2-42	2	210	RL	26,900	50 x 100	1,692	$4,035	120	W. Parmenter	
38-3-31	2	210	CD EEH	11,600	24 x 100	880	$2,320	58	William	
39-2-25	2	331	CD EEH	24,500	25 x 100	4344 (Shell)	$4,900	69	William	

CITY OWNED PROPERTIES FOR SALE
JULY 2016

S-B-L	Ward	Prpty Class	Zning Code	Total AV Tentative Roll 2016	Lot Size (SF)	Building SF	Minimum Purchase Price	St #	Street Name	Property Photo
39-2-24	2	449	CD EEH	42,500	95 x 100	4,462	$29,750	77	William	
45-1-12	2	220	CD EEH	27,800	25 x 75	1,968	$6,950	105	William	
44-3-17	2	220	CD EEH	8,000	18 x 100	1,368	$1,680	122	William	
45-15-14	2	481	CD EEH	47,800	25 x 75	3,080	$16,730	125	William	
44-3-19	2	220	CD EEH	10,300	20 x 100	1,600	$2,060	126	William	

CITY OWNED PROPERTIES FOR SALE
JULY 2016

S-B-L	Ward	Prpty Class	Zning Code	Total AV Tentative Roll 2016	Lot Size (SF)	Building SF	Minimum Purchase Price	St #	Street Name	Property Photo
45-10-26	2	220	RM EEH	19,700	20 x 51	1,920	$3,940	139	William	

Information contained on this list is deemed reliable but not guaranteed

Property Class Codes:

200's - Residential: 210 - Single Family; 220 - Two-Family; 230 - Three Family.

300's - Vacant Land: 311- Residential Vacant; 312 - Residential Vacant with small improvement(s); 330 - Vacant Commercial; 331 - Vacant Commercial with minor improvements; 340 - Vacant Industrial; 341- Vacant Industrial with minor improvements.

400's - Commercial: 411 - Apartments (4 or more units); 418 - Inn/Lodge; 433 - Auto Body or related business; 438 - Parking Lot; 449 - Other Storage or Warehouse; 471 - Funeral Home; 481 - Multiple Use Attached Row Building; 482 - Multiple Use Detached Row Building

A property's listed "class code" may not necessarily indicate its current legally permitted use.

Zoning District Codes:

R1 - One-Family Residential
RL - Low Density Residential
RM - Medium Density Residential
RH - High Density Residential
BC - Broadway Corridor
CD - Commericial District
CDD - Conservation Development District
DN - Downtown
IND - Industrial
WG - Waterfront Gateway
PWD - Planned Waterfront District
Overlays:
EEH - East End Historic District Overlay
CDO - Commercial District Overlay
CTA - Colonial Terrraces Architectural Design District
WPO - Waterfront Protection Overlay
NCO - Neighborhood Commercial Overlay

Questions concerning a property's allowable use should be referred to the Building/Code Enforcement Department