CITY OWNED PROPERTIES
March 2014

S-B-L	Prprty Class	Zoning Code	Total AV 2013	Lot Size (SF)	Building SF	St #	Street Name	Property Photo
36-1-12.2	311	TC-1	300	436		180	Ann St (Rear)	
35-3-5	210	C-1	89,700	3,564	864	255	Ann St	
35-2-19	411	TC-1	159,700	1,350	2,534	205	Broadway	
30-2-29	481	TC-1	189,100	1,742	3,840	162	Broadway	

CITY OWNED PROPERTIES
March 2014

S-B-L	Prprty Class	Zoning Code	Total AV 2013	Lot Size (SF)	Building SF	St #	Street Name	Property Photo
23-7-4	312	R-2	11,300	2,178		61	Campbell	
23-2-13	210	R-2	81,800	2,178	1,548	62	Campbell	
7-7-42	210	R-1	145,400	16,125	1,432	266	Carpenter	
46-5-21	210	TC-1	21,400	2,614	1,872	9	Carson	

CITY OWNED PROPERTIES
March 2014

S-B-L	Prprty Class	Zoning Code	Total AV 2013	Lot Size (SF)	Building SF	St #	Street Name	Property Photo
45-7-5	210	R-1	103,200	2,178	1,440	63	Carson	
45-6-30	210	R-1	104,800	1,850	1,376	66	Carson	
45-8-10	220	R-2	94,000	2,614	1,736	87	Carson	
45-8-6	210	R-2	104,800	2,614	1,562	95	Carson	

CITY OWNED PROPERTIES
March 2014

S-B-L	Prprty Class	Zoning Code	Total AV 2013	Lot Size (SF)	Building SF	St #	Street Name	Property Photo
45-10-16	210	R-1	51,200	832	832	126	Carson	
45-10-18	210	R-1	54,000	832	832	130	Carson	
22-2-26	210	R-2	40,000	7,841	2,208	34	Carter	
22-2-27	449	R-2	57,800	3,485	3,400	36	Carter	

CITY OWNED PROPERTIES
March 2014

S-B-L	Prprty Class	Zoning Code	Total AV 2013	Lot Size (SF)	Building SF	St #	Street Name	Property Photo
22-1-37	210	R-1	30,600	3,485	840	96	Carter	
14-3-62	311	R-1	1,300	2,178			Cassedy	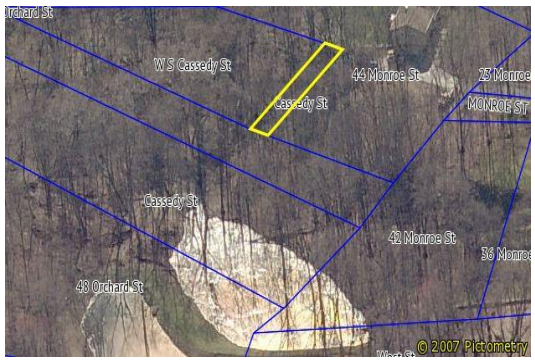
18-9-10	210	R-2	4,700	436	684	109	Chambers	
18-4-22	220	R-2	51,100	2,400	1,320	135	Chambers	

CITY OWNED PROPERTIES
March 2014

S-B-L	Prprty Class	Zoning Code	Total AV 2013	Lot Size (SF)	Building SF	St #	Street Name	Property Photo
18-4-21	210	R-2	19,600	2,614	1,320	137	Chambers	
18-4-19	220	R-2	19,300	2,614	2,484	141	Chambers	
18-5-29	331	R-2	12,500	4,792		146	Chambers	
17-8-23	311	R-1	3,700	6,098		214	City Terr	

CITY OWNED PROPERTIES
March 2014

S-B-L	Prprty Class	Zoning Code	Total AV 2013	Lot Size (SF)	Building SF	St #	Street Name	Property Photo
36-1-10	330	TC-1	1,700	1,307		12	Clark	
29-1-16	210	R-1	72,200	1,900	976	35	Concord	
29-1-10	210	R-1	80,200	1,975	1,100	49	Concord	
48-3-24	210	R-1	24,900	2,178	2,094	28	Courtney	

CITY OWNED PROPERTIES
March 2014

S-B-L	Prprty Class	Zoning Code	Total AV 2013	Lot Size (SF)	Building SF	St #	Street Name	Property Photo
48-11-5	220	R-1	108,800	1,900	1,846	61	Courtney	
48-1-27	230	R-2	156,200	5,000	2,772	100	Courtney	
43-1-32	340	I-1	1,200	15,246			Dickson	
43-1-35	340	I-1	5,900	47,916			Dickson	

CITY OWNED PROPERTIES
March 2014

S-B-L	Prprty Class	Zoning Code	Total AV 2013	Lot Size (SF)	Building SF	St #	Street Name	Property Photo
30-1-35	311	R-2	9,400	2,178		10	Dubois	
29-6-4	230	R-2	96,100	2,116	2,500	17	Dubois	
29-5-17	311	R-2	1,800	3,049		37	Dubois	
30-1-44	418	R-2	129,800	5,900	2,700	38	Dubois	

CITY OWNED PROPERTIES
March 2014

S-B-L	Prprty Class	Zoning Code	Total AV 2013	Lot Size (SF)	Building SF	St #	Street Name	Property Photo
29-5-16	210	R-2	63,600	3,049	1,587	39	Dubois	
29-5-11	210	R-2	57,100	2,178	1,200	49	Dubois	
30-1-51	230	R-2	104,000	2,614	3,900	54	Dubois	
11-1-27	311	R-2	1,000	1,900		194	Dubois	

CITY OWNED PROPERTIES
March 2014

S-B-L	Prprty Class	Zoning Code	Total AV 2013	Lot Size (SF)	Building SF	St #	Street Name	Property Photo
11-1-34	311	R-2	1,000	1,742		212	Dubois	
11-1-35	311	R-2	1,000	1,742		214	Dubois	
18-11-10	210	R-2	69,900	871	1,215	55	Farrington	
29-5-2	311	R-2	800	1,307		221	First	

CITY OWNED PROPERTIES
March 2014

S-B-L	Prprty Class	Zoning Code	Total AV 2013	Lot Size (SF)	Building SF	St #	Street Name	Property Photo
29-4-4	210	R-2	97,100	2,614	1,980	233	First	
22-5-21	210	R-2	28,100	2,200	1,200	234	First	
22-5-22	210	R-2	28,600	2,800	984	236	First	
22-5-26	411	R-2	190,600	7,500	3,967	246	First	

CITY OWNED PROPERTIES
March 2014

S-B-L	Prprty Class	Zoning Code	Total AV 2013	Lot Size (SF)	Building SF	St #	Street Name	Property Photo
29-3-6	220	R-2	25,400	2,614	1,764	251	First	
29-3-5	220	R-2	25,200	2,614	1,764	253	First	
22-6-22	230	R-2	83,400	2,614	2,112	274	First	
22-6-39	220	R-1	58,100	1,875	1,816	316	First	

CITY OWNED PROPERTIES
March 2014

S-B-L	Prprty Class	Zoning Code	Total AV 2013	Lot Size (SF)	Building SF	St #	Street Name	Property Photo
21-2-15	311	R-1	1,600	2,614		360	First	
27-1-14	220	R-1	65,700	2,614	1,440	459	First	
2-9-26.2	311	R-1	100	59		34	Flemming Dr (Rear)	
11-5-3	411	TC-1	35,000	1,742	4,050	7	Gidney	

CITY OWNED PROPERTIES
March 2014

S-B-L	Prprty Class	Zoning Code	Total AV 2013	Lot Size (SF)	Building SF	St #	Street Name	Property Photo
18-6-17	220	R-2	164,000	4,500	2,782	157	Grand	
10-1-15	210	R-1	37,600	3,049	2,375	279	Grand	
10-2-26	210	R-1	125,200	30,492	5,120	288	Grand	
10-1-13	311	R-1	800	1,307		283	Grand St Rear	

CITY OWNED PROPERTIES
March 2014

S-B-L	Prprty Class	Zoning Code	Total AV 2013	Lot Size (SF)	Building SF	St #	Street Name	Property Photo
26-6-7.1	230	R-1	139,700	6,534	2,307	63	Grove	
26-7-22	210	R-1	69,900	2,250	1,320	70	Grove	
38-3-42	210	R-1	33,100	2,614	1,188	28	Hasbrouck	
48-10-10	210	R-1	93,000	2,614	1,176	49	Henry	

CITY OWNED PROPERTIES
March 2014

S-B-L	Prprty Class	Zoning Code	Total AV 2013	Lot Size (SF)	Building SF	St #	Street Name	Property Photo
48-9-7	210	R-1	122,100	4,792	1,320	81	Henry	
47-2-3	340	R-1	19,800	87,120		115	Henry	
58-1-1.-10	210	TC-1	98,500	N/A	1,037	44	Johnes Unit110-J	
58-1-1.-21	210	TC-1	98,500	N/A	1,037	44	Johnes Unit211-J	

CITY OWNED PROPERTIES
March 2014

S-B-L	Prprty Class	Zoning Code	Total AV 2013	Lot Size (SF)	Building SF	St #	Street Name	Property Photo
30-2-19	411	R-2	25,000	2,614	2,520	21	Johnston	
30-2-18	411	R-2	25,000	2,614	2,520	23	Johnston	
30-2-17	210	R-2	98,000	2,400	1,581	25	Johnston	
30-2-11	483	R-2	219,000	11,060	Apt: 3780sf+ Warehse 4224sf & 5922sf	39	Johnston	

CITY OWNED PROPERTIES
March 2014

S-B-L	Prprty Class	Zoning Code	Total AV 2013	Lot Size (SF)	Building SF	St #	Street Name	Property Photo
23-7-20	220	R-2	93,200	2,614	2,208	64	Johnston	
18-10-12	210	R-2	75,900	3,049	1,040	112	Johnston	
18-11-14	220	R-2	91,900	2,178	2,016	117	Johnston	
18-10-15	312	R-2	14,000	2,614		118	Johnston	

CITY OWNED PROPERTIES
March 2014

S-B-L	Prprty Class	Zoning Code	Total AV 2013	Lot Size (SF)	Building SF	St #	Street Name	Property Photo
18-10-1	411	R-2	260,600	5,227	6,879	120	Johnston	
18-2-21	220	R-2	97,700	2,614	2,735	127	Johnston	
18-2-14	311	R-2	1,600	2,614		141	Johnston	
30-3-7	210	R-2	79,400	1,742	1,248	48	Lander	

CITY OWNED PROPERTIES
March 2014

S-B-L	Prprty Class	Zoning Code	Total AV 2013	Lot Size (SF)	Building SF	St #	Street Name	Property Photo
30-3-6	220	R-2	63,100	2,913	2,206	50	Lander	
23-6-16.1	220	R-2	29,800	3,485	1,152	59	Lander	
23-6-18	220	R-2	28,000	1,800	1,440	63	Lander	
23-7-6	220	R-2	59,300	1,728	2,045	72	Lander	

CITY OWNED PROPERTIES
March 2014

S-B-L	Prprty Class	Zoning Code	Total AV 2013	Lot Size (SF)	Building SF	St #	Street Name	Property Photo
23-2-12	411	R-2	34,200	2,178	1,850	76	Lander	
23-2-11	220	R-2	31,300	2,614	3,794	78	Lander	
23-2-9	220	R-2	38,800	2,614	2,112	82	Lander	
23-2-8	311	R-2	1,600	2,614		84	Lander	

CITY OWNED PROPERTIES
March 2014

S-B-L	Prprty Class	Zoning Code	Total AV 2013	Lot Size (SF)	Building SF	St #	Street Name	Property Photo
23-3-19	220	R-2	28,500	3,049	1,680	85	Lander	
23-3-23	220	R-2	33,400	2,178	2,006	93	Lander	
23-2-1	220	R-2	30,300	6,534	3,328	98	Lander	
18-10-5.2	210	R-2	23,100	8,276	2,997	116	Lander	

CITY OWNED PROPERTIES
March 2014

S-B-L	Prprty Class	Zoning Code	Total AV 2013	Lot Size (SF)	Building SF	St #	Street Name	Property Photo
18-9-24	210	R-2	40,400	1,575	1,732	121	Lander	
18-10-3	311	R-2	2,400	3,920		122	Lander	
18-9-1	311	R-2	16,400	2,175		123	Lander	
18-4-35	220	R-2	19,100	2,614	1,349	135	Lander	

CITY OWNED PROPERTIES
March 2014

S-B-L	Prprty Class	Zoning Code	Total AV 2013	Lot Size (SF)	Building SF	St #	Street Name	Property Photo
18-4-36	220	R-2	19,800	2,614	1,506	137	Lander	
18-4-37	220	R-2	19,200	2,614	1,452	139	Lander	
18-4-43	311	R-2	1,800	3,049		151	Lander	
18-4-44.1	210	R-2	91,700	2,614	3,540	153	Lander	

CITY OWNED PROPERTIES
March 2014

S-B-L	Prprty Class	Zoning Code	Total AV 2013	Lot Size (SF)	Building SF	St #	Street Name	Property Photo
18-4-45	210	R-2	38,100	2,614	1,386	155	Lander	
18-4-47	311	R-2	1,600	2,614		159	Lander	
18-4-48	312	R-2	1,700	2,614		161	Lander	
18-3-8	230	R-2	35,200	2,178	2,025	168	Lander	

CITY OWNED PROPERTIES
March 2014

S-B-L	Prprty Class	Zoning Code	Total AV 2013	Lot Size (SF)	Building SF	St #	Street Name	Property Photo
18-4-44.2	312	R-2	12,200	436		153	Lander St Rear	
11-2-11	230	R-2	49,100	2,277	2,898	194	Lander	
26-3-25	210	R-1	123,200	3,920	1,080	8	Larter	
18-5-8	411	R-2	306,300	7,405	5,820	279	Liberty	

CITY OWNED PROPERTIES
March 2014

S-B-L	Prprty Class	Zoning Code	Total AV 2013	Lot Size (SF)	Building SF	St #	Street Name	Property Photo
11-5-7	481	TC-1	61,000	871	1,272	317	Liberty	
12-1-14	210	TC-1	21,600	2,614	1,320	326	Liberty	
12-1-15	312	TC-1	4,300	4,792		328	Liberty	
12-1-16	311	TC-1	12,900	2,614		330	Liberty	

CITY OWNED PROPERTIES
March 2014

S-B-L	Prprty Class	Zoning Code	Total AV 2013	Lot Size (SF)	Building SF	St #	Street Name	Property Photo
12-1-25	330	TC-1	1,000	5,227		350	Liberty	
12-1-26	449	TC-1	32,700	7,500	22,721	360	Liberty	
10-1-31	230	R-1	78,800	1,742	2,160	374	Liberty	
10-1-37	220	R-1	56,700	6,534	1,360	382	Liberty	

CITY OWNED PROPERTIES
March 2014

S-B-L	Prprty Class	Zoning Code	Total AV 2013	Lot Size (SF)	Building SF	St #	Street Name	Property Photo
18-6-29	312	R-2	13,900	2,178		258	Liberty St Rear	
45-7-21	220	R-1	116,600	4,500	2,136	31	Liberty WH	
48-11-17	220	R-1	104,800	2,500	1,640	61	Liberty WH	
48-5-29	220	R-1	123,500	2,946	2,595	82	Liberty WH	

CITY OWNED PROPERTIES
March 2014

S-B-L	Prprty Class	Zoning Code	Total AV 2013	Lot Size (SF)	Building SF	St #	Street Name	Property Photo
29-9-8	220	TC-1	72,900	2,614	2,120	11	Lutheran	
29-8-12	220	R-2	102,000	2,614	2,508	16	Lutheran	
29-3-17	220	R-2	39,400	7,405	3,180	31	Lutheran	
29-3-13	220	R-2	38,900	3,049	2,739	39	Lutheran	

CITY OWNED PROPERTIES
March 2014

S-B-L	Prprty Class	Zoning Code	Total AV 2013	Lot Size (SF)	Building SF	St #	Street Name	Property Photo
29-3-12	220	R-2	90,600	3,049	1,696	41	Lutheran	
19-1-13	230	R-2	131,200	2,614	2,070	119	Montgomery	
3-7-5	311	R-1	4,400	7,405		81	North	
18-2-37	220	R-2	67,600	2,500	1,520	164	N. Miller	

CITY OWNED PROPERTIES
March 2014

S-B-L	Prprty Class	Zoning Code	Total AV 2013	Lot Size (SF)	Building SF	St #	Street Name	Property Photo
11-1-17	220	R-2	69,600	1,850	2,232	189	N.Miller	
11-1-15	210	R-2	80,800	3,750	1,008	193	N.Miller	
4-7-6	471	R-1	297,500	7,350	2,616	318	N.Montgomery	
3-6-4	311	R-1	500	900			North Plank	

CITY OWNED PROPERTIES
March 2014

S-B-L	Prprty Class	Zoning Code	Total AV 2013	Lot Size (SF)	Building SF	St #	Street Name	Property Photo
3-6-2	311	R-1	100	72			Ns North Plank	
48-3-9	220	R-1	87,400	1,742	1,891	15-1/2	Overlook	
5-1-6	311	I-2	100	228			Pierces	
5-1-11	311	I-2	150	360			Pierces	

CITY OWNED PROPERTIES
March 2014

S-B-L	Prprty Class	Zoning Code	Total AV 2013	Lot Size (SF)	Building SF	St #	Street Name	Property Photo
25-3-16	210	R-1	115,500	4,500	1,296	13	Poplar (aka 8 Poplar)	
7-1-41	311	R-1	5,600	37,026		230	Prospect	
7-1-46	311	R-1	7,300	12,500		231	Prospect	
45-6-3	210	R-2	93,400	2,614	1,440	117	Renwick	

CITY OWNED PROPERTIES
March 2014

S-B-L	Prprty Class	Zoning Code	Total AV 2013	Lot Size (SF)	Building SF	St #	Street Name	Property Photo
45-6-2	220	R-2	39,400	2,178	2,160	119	Renwick	
45-14-15	220	R-2	110,000	2,300	1,744	170	Renwick	
45-15-10	230	R-2	80,400	2,223	2,370	182	Renwick	
45-15-11	220	C-1	80,000	1,742	1,584	184	Renwick	

CITY OWNED PROPERTIES
March 2014

S-B-L	Prprty Class	Zoning Code	Total AV 2013	Lot Size (SF)	Building SF	St #	Street Name	Property Photo
15-1-14.1	210	R-1	164,200	9,600	1,818	7	Richman	
7-2-3	311	R-1	9,500	19,602		252	Robinson	
11-3-16	210	R-2	22,000	1,742	1,088	152	South	
18-2-42	230	R-1	19,100	2,614	2,640	191	South	

CITY OWNED PROPERTIES
March 2014

S-B-L	Prprty Class	Zoning Code	Total AV 2013	Lot Size (SF)	Building SF	St #	Street Name	Property Photo
18-1-3	482	R-2	20,400	1,307	3,900	199	South	
11-1-21	230	R-2	86,300	1,360	1,562	204	South	
17-2-26	210	R-1	82,300	3,049	558	368	South	
16-1-18	311	R-1	1,800	3,049		391	South	

CITY OWNED PROPERTIES
March 2014

S-B-L	Prprty Class	Zoning Code	Total AV 2013	Lot Size (SF)	Building SF	St #	Street Name	Property Photo
14-3-14	311	R-1	45,200	18,000		511	South	
14-3-9.1	210	R-1	28,200	11,761	648	545	South	
46-3-8.2	330	TC-1	45,100	43,560		15	S Colden	
30-1-25	230	R-2	25,700	2,178	2,910	9	S Miller	

CITY OWNED PROPERTIES
March 2014

S-B-L	Prprty Class	Zoning Code	Total AV 2013	Lot Size (SF)	Building SF	St #	Street Name	Property Photo
30-2-33	210	R-2	22,600	1,742	1,706	12	S Miller	
30-1-20	411	R-2	153,500	3,000	2,499	19	S.Miller	
30-1-19	411	R-2	48,900	3,049	2,526	21	S Miller	
30-2-39	210	R-2	86,400	2,500	1,426	24	S.Miller	

CITY OWNED PROPERTIES
March 2014

S-B-L	Prprty Class	Zoning Code	Total AV 2013	Lot Size (SF)	Building SF	St #	Street Name	Property Photo
30-2-42	220	R-2	72,000	2,500	2,049	30	S.Miller	
30-1-11	220	R-2	92,200	2,425	2,063	37	S.Miller	
30-2-50	230	R-2	36,200	1,105	2,321	46	S.Miller	
30-2-51	230	R-2	38,700	1,742	2,310	48	S Miller	

CITY OWNED PROPERTIES
March 2014

S-B-L	Prprty Class	Zoning Code	Total AV 2013	Lot Size (SF)	Building SF	St #	Street Name	Property Photo
38-6-1	210	R-1	122,700	4,200	1,232	53	S.Robinson	
43-1-33	340	I-1	3,900	48,352			S Of Dickson	
18-9-13	230	R-2	24,000	3,049	1,928	130	Third	
18-9-14	210	R-2	17,600	2,178	1,928	132	Third	

CITY OWNED PROPERTIES
March 2014

S-B-L	Prprty Class	Zoning Code	Total AV 2013	Lot Size (SF)	Building SF	St #	Street Name	Property Photo
18-9-17	210	R-2	14,400	1,742	2,448	140	Third	
22-2-11	210	R-2	68,000	3,485	1,454	221	Third	
22-1-17	210	R-2	28,600	2,614	2,140	251	Third	
21-1-1	210	R-1	107,600	3,049	1,352	387	Third	

CITY OWNED PROPERTIES
March 2014

S-B-L	Prprty Class	Zoning Code	Total AV 2013	Lot Size (SF)	Building SF	St #	Street Name	Property Photo
29-5-25	210	R-2	25,600	2,614	1,056	10	Van Ness	
29-5-26	312	R-2	9,900	1,307	660	12	Van Ness	
38-1-26	311	R-1	100	150		196 A	W Parmenter	
14-3-63	311	R-1	8,100	27,007			W S Cassedy	

CITY OWNED PROPERTIES
March 2014

S-B-L	Prprty Class	Zoning Code	Total AV 2013	Lot Size (SF)	Building SF	St #	Street Name	Property Photo
36-4-16	481	R-1	50,700	5,227	5,400	104	Washington	
39-3-8	310	R-1	11,500	2,614		113	Washington	
39-3-7	311	R-1	1,600	2,614		115	Washington	
39-2-11	280	R-1	42,800	3,750	2325+ 418	143	Washington	

CITY OWNED PROPERTIES
March 2014

S-B-L	Prprty Class	Zoning Code	Total AV 2013	Lot Size (SF)	Building SF	St #	Street Name	Property Photo
38-2-12	311	C-1	1,600	2,614		241	Washington	
14-3-41	220	R-1	117,300	5,060	1,588	81	West	
26-3-21	210	R-1	76,000	1,307	1,000	16	Wilkin	
38-2-36	311	C-1	1,000	1,742		50	William	

CITY OWNED PROPERTIES
March 2014

S-B-L	Prprty Class	Zoning Code	Total AV 2013	Lot Size (SF)	Building SF	St #	Street Name	Property Photo
38-3-31	210	C-1	26,700	2,178	880	58	William	
39-2-25	312	C-1	55,100	2,614	4,344	69	William	
38-4-31	331	C-1	26,000	1,875	625sf Garage	72	William	
45-1-12	220	C-1	98,000	2,178	1,968	105	William	

CITY OWNED PROPERTIES
March 2014

S-B-L	Prprty Class	Zoning Code	Total AV 2013	Lot Size (SF)	Building SF	St #	Street Name	Property Photo
44-3-17	220	C-1	30,900	1,742	1,368	122	William	
44-3-19	220	C-1	77,700	5,000	1,600	126	William	
45-10-26	220	R-2	93,700	1,020	1,920	139	William	
32-1-8	210	PO-2	28,200	43,560	2,940	41	Wisner	

CITY OWNED PROPERTIES
March 2014

S-B-L	Prprty Class	Zoning Code	Total AV 2013	Lot Size (SF)	Building SF	St #	Street Name	Property Photo
26-1-86	311	C-2	1,400	4,792		68	Wisner Ave Rear	

*****Information contained on this list is deemed reliable but not guaranteed*****

Property Class Codes:

200's - Residential: 210 - Single Family; 220 - Two-Family; 230 - Three Family.

300's - Vacant Land: 311- Residential Vacant; 312 - Residential Vacant with small improvement(s); 330 - Vacant Commercial; 331 - Vacant Commercial with minor improvements; 340 - Vacant Industrial; 341- Vacant Industrial with minor improvements.

400's - Commercial: 411 - Apartments (4 or more units); 418 - Inn/Lodge; 433 - Auto Body or related business; 438 - Parking Lot; 449 - Other Storage or Warehouse; 471 - Funeral Home; 481 - Multiple Use Attached Row Building; 482 - Multiple Use Detached Row Building

*****A property's listed "class code" may not necessarily indicate its current legally permitted use.*****

Zoning District Codes:

R-1 - One-Family Residential
R-2 - Two-Family Residential
C-1 - Neighborhood Retail and Residential
C-2 - General Business
C-3 - Planned Commercial
TC-1 - Tourist Commercial
I-1 - Heavy Commercial/Light/Industrial
I-2 - Warehouse/Light Industrial/Distribution
W-1 - Waterfront Mixed Use
PO-2 - Office and Distribution District

*****Questions concerning a property's allowable use should be referred to the Building/Code Enforcement Department*****